

Dokumen Bukti Korespondensi untuk karya penelitian dengan judul artikel: **WATER MANAGEMENT AND SOIL FERTILITY STATUS AT RECLAIMED TIDAL LOWLAND IN C- LAND TYPHOLOGY OF TELANG JAYA VILLAGE SOUTH SUMATRA**, penulis Bakri , Momon Sodik Imanudin dan Wahyu L.Candra pada jurnal: Journal of Wetlands Environmental Management Vol 8 No.2 (2020) 85-99 <http://dx.doi.org/10.20527/jwem.v8i2.228>

1. Surat Permohonan Publikasi ke Journal of Wetlands Environmental Management (14 Februari 2020)
2. Perbaikan manuscip sesuai reviewer (25 Maret 2020)
3. Perbaikan Final dan Penerbitan Online
4. Lampiran Bahan komunikasi

1. Surat Permohonan Publikasi ke Journal of Wetlands Environmental Management (14 Februari 2020)

Kepada: Abdul Hadi

Cc: MAL SRIWIJAYA

Jum, 14 Feb 2020 jam 16.27

Yth Prof Hadi

Berikut saya kirim makalah atas nama pa Bakri dengan judul

**WATER MANAGEMENT AND SOIL FERTILITY STATUS AT
RECLAIMED TIDAL LOWLAND IN C- LAND TYPHOLOGY OF
TELANG JAYA VILLAGE SOUTH SUMATRA**

berharap bisa ikut di publis

Terima kasih

an, Bakri
Momon Sodik Imanudin

• =====

•

Momon sodik Imanudin <momon_unsri@yahoo.co.id>

ijwem.ulm.ac.id/index.php/ijwem/author/submissionReview/228

be Maps

HOME ABOUT USER HOME SEARCH CURRENT ARCHIVES FOCUS AND SCOPE AUTHOR GUIDELINES MANUSCRIPT TEMPLATE EDITORIAL TEAM

Home > User > Author > Submissions > #228 > Review

#228 REVIEW

SUMMARY REVIEW EDITING

SUBMISSION

Authors	Bakri Bakri, Momon Sodik Imanudin, Wahyu L. Chandra
Title	Water Management and Soil Fertility Status at A Reclaimed Tidal Lowland of Telang Jaya Village, South Sumatra, Indonesia
Section	Articles
Editor	Abdul Hadi

PEER REVIEW

ROUND 1

Review Version	228-736-1-RV.DOCX	2020-02-22
----------------	-------------------	------------

USER

Maps

Title	Water Management and Soil Fertility Status at A Reclaimed Tidal Lowland of Telang Jaya Village, South Sumatra, Indonesia
Section	Articles
Editor	Abdul Hadi

PEER REVIEW

ROUND 1

Review Version	228-736-1-RV.DOCX	2020-02-22
Initiated	2020-03-13	
Last modified	2020-04-15	
Uploaded file	Reviewer A 228-757-1-RV.DOCX	2020-03-24

EDITOR DECISION

Decision	Accept Submission 2020-04-15
Notify Editor	Editor/Author Email Record No Comments
Editor Version	None
Author Version	228-759-1-ED.DOCX 2020-03-25 DELETE
Upload Author Version	<input type="button" value="Choose File"/> No file chosen <input type="button" value="Upload"/>

Journal of Wetlands Environmental Management is licensed under a [Creative Commons Attribution 4.0 International License](#). ISSN: 2354-5844 (print version) and 2477-5223 (electronic version). [00112885](#) [View My Stats](#)

USER
You are logged in as...
momon
[My Profile](#)
[Log Out](#)

AUTHOR
Submissions
Active (0)
Archive (8)
[New Submission](#)

JOURNAL CONTENT
Search

Search Scope

All

Momon sodik Imanudin <momon_unsri@yahoo.co.id>

Kepada: Abdul Hadi

Cc: MAL SRIWIJAYA

Jum, 14 Feb 2020 jam 16.27

Yth Prof Hadi

Berikut saya kiri makalah atas nama pa Bakri dengan judul

WATER MANAGEMENT AND SOIL FERTILITY STATUS AT RECLAIMED TIDAL LOWLAND IN C- LAND TYPHOLOGY OF TELANG JAYA VILLAGE SOUTH SUMATRA

berharap bisa ikut di publis

Terima kasih

an, Bakri
Momon Sodik Imanudin

• =====

•

2. Perbaiki manuskrip sesuai reviewer

Momon sodik Imanudin dan Bakri <momon_unsri@yahoo.co.id>

Kepada: Abdul Hadi

Rab, 25 Mar 2020 jam 11.21

Dear prof

Terlampir perbaikan makalah bakri dkk

Terima kasih

Momon

3. Perbaiki manuskrip sesuai reviewer dan untuk penerbitan

Abdul Hadi <abdhadi@ulm.ac.id>

Kepada: Momon sodik Imanudin dan Bakri bakri

Kam, 19 Nov 2020 jam 18.34

Makasih p Dr Momon dan pak Bakri atas revisinya. Kami telah mendiskusikan ttg penerbitan in print atas naskah utk publikasi jwem. Namun kami bersepakat utk tidak menerbitkan versi in print version tetapi akan terbit penuh pada Januari/Februari 2021. Hal ini karena naskah yang siap utk d in print belum mencapai 4 naskah--jlh yang layak utk dterbitkan in print. Demikian disampaikan, kami mohon maaf atas ketidaknyamanan.

Salam hormat,

PROOFING INSTRUCTIONS

The proofreading stage is intended to catch any errors in the galley's spelling, grammar, and formatting. More substantial changes cannot be made at this stage, unless discussed with the Section Editor. In Layout, click on VIEW PROOF to see the HTML, PDF, and other available file formats used in publishing this item.

FOR SPELLING AND GRAMMAR ERRORS

Copy the problem word or groups of words and paste them into the Proofreading Corrections box with "CHANGE-TO" instructions to the editor as follows:

1. CHANGE...

then the others

TO...

than the others

2. CHANGE...

Malinowsky

TO...

Malinowski

FOR FORMATTING ERRORS

Describe the location and nature of the problem in the Proofreading Corrections box after typing in the title "FORMATTING" as follows:

3. FORMATTING

The numbers in Table 3 are not aligned in the third column.

4. FORMATTING

The paragraph that begins "This last topic..." is not indented.

4. Lampiran Bahan komunikasi

WATER MANAGEMENT AND SOIL FERTILITY STATUS AT RECLAIMED TIDAL LOWLAND IN C- LAND TYPHOLOGY OF TELANG JAYA VILLAGE SOUTH SUMATRA

by

Bakri ¹, Momon Sodik Imanudin ¹ dan Wahyu L.Candra²

¹ Lecturer at Department of Soil Science Faculty of Agriculture Sriwijaya University

² Researcher of Lowland and Coastal Data Information Center of South Sumatra

Email: momon_unsri@yahoo.co.id

ABSTRACT

Tidal lowland has a great prospect due to its vast area to support the improvement of national food security and the development of agribusiness system. Based on these potentials, it is necessary to study water management the physical dan chemical characteristics of soil on tidal land at Telang Jaya, South Sumatra. The aim of the study is to develop micro water management in the field level for rice cultivation, and to evaluate the soil fertility in relation to the rice production. The soil properties can be used to determine the level of soil fertility and the land management problem at the area. Research method was done by experimental research in combination with survey and monitoring. Rice was cultivated in tertiary block and the ground water table fluctuation was record in daily bases. Soil samples were taken from 0-20 cm depth (the root depth for common food crops) and then analyzed at the laboratory. The result had showed that the soil fertility status at Telang Jaya was low to moderate. The limiting factors of soil fertility found in this study were consisted of low nitrogen content, low C-organic content and acid soil condition (low bases and pH). Ground water taken at February to March was maintained on 10 to (-10) cm related to the soil surface. It was sufficient for crop water requirement. Water management objective for second rice was mainly for control drainage during the intial stage, and retain rainfall water. Pumping irrigation was required during Elnina climatic condition at generative phase. By proper water management system rice production could achive 5 ton/ha.

Keywords: Tidal low land, water management, soil fertility

I. INTRODUCTION

Reclamation or development of tidal lowland area at South Sumatra had been conducted by the government since 1969 through transmigration program. Development of tidal lowland reclamation is an activity with objectives to improve function and advantage of this land area as potential natural resource for the benefit and welfare of the community (Schultz, et al., 2015).

The total area that has been reclaimed in South Sumatera until 2004 is 373.000 ha. (PIRA South Sumatra, 2004).

The key success for tidal lowland agriculture is how the farmer could capable to maintenance the water table in farm level. The water status was mainly depending on the hydrotopography class, rain water, tide fluctuation, and drainage facility. Development of tidal lowland area for agricultural enterprise is closely related to management of soil quality and water network to support agricultural system (Ngudiantoro, 2010). Reported by Bakri et al., (2015) Utilization of tidal lowland for two time rice and once corn could prevent changed in land use. water drainage system should be maintained, so that the land continues to be productive for food crops. Changes in land use are often caused by poor drainage which results in decreased productivity.

Area of reclaimed tidal lowland is classified into four hydrotopographical classes consisting of A, B, C and D types. Each area has different land resource characteristics, especially in term of soil, climate and hydrology conditions. Tidal lowland area is different than irrigated land or dry land that are commonly known by the community. The differences are related to soil fertility, available water resource and its management. This tidal lowland has vast area and is utilized for agricultural enterprise (Supriadi, 2005).

The land use implementation should take into account soil water condition so that its function and role can be sustained in term of economical and ecological aspects. The problems face in agricultural development at tidal lowland area are consisted of water regime fluctuation, variable nature of soil physical and chemical characteristics, high acidity, toxic element, salt water intrusion and low natural fertility of soil.

Soil fertility is soil ability to provide nutrients, water and oxygen in balance condition for crops. The soil capability is affected by its physical, chemical and biological characteristics. In tidal lowland generally found the nutrient status is low. Particularly of macro nutrient Nitrogen, Phosphate and potassium. That is due to acidic soil (low pH) was cause the increasing solubility of Aluminum, Iron, and manganese. These elements are harmful for crop and can absorb macro nutrient through Al-P bonds (Imanudin et al., 2018). Added by Fahmi et al., (2018) that the dynamics of soil pH, nutrient status in root zone of tidal lowland are highly dependent on the pattern of water inundation and tidal water dynamics. In addition also effected by Fe and Al content in the soil. Therefore to improve the soil fertility at any different typology class was required different input.

Land characteristics at Talang Jaya Village can be classified as C land typhology which is characterized by availability of acid sulphate layer, either potential or actual. The main purpose for water management in that area is to retain rain water and control drainage in the tertiary canal (Hartoyo et al., 2010). Natural condition of pyrite layer was located below water table depth during wet season, whereas water table depth is drop below pyrite layer during dry season on land with C flooding type at tidal lowland area. Oxidation process will occur if water table depth is drop below pyrite layer. This process is harmful because it will produce sulphate acid folowed by iron and aluminum solubility which have adverse effect for crops (Imanudin et al., 2011). The condition of water table dynamics toward pyrite layer depth is the key factor in constructing water management strategy and planting pattern determination at each development unit of tidal lowland area (Megawaty et al., 2012).

According to Imanudin et al., (2011), soil pH at C typhology land area during dry season is very low and water table depth will progressively increase with the arrival of the rainy season so that soil pH will also increase. Tidal lowland development requires proper planning, management and utilization as well as application of appropriate technology, especially soil and water management. Control of water table elevation at tidal lowland area is the key process that should be properly implemented through water management at macro and micro levels.

The objective of this paper is to study water management for rice cultivation in the micro level (tertiary block), and to evaluate the physical and chemical conditions of soil at Talang Jaya Village, South Sumatra in order to determine soil fertility condition and problems related to soil management at this area.

II. MATERIAL AND METHODS

This study was conducted at tidal lowland reclamation area in Telang Jaya Village. It is located at Muara Telang Subdistrict, of Banyuasin District at elevation 30 cm above sea water level. This study site is classified as tidal lowland area with C-typhology. Most of community members in Telang Jaya Village have livelihood as farmers. Agricultural enterprise conducted by community members or farmers is rice cultivation. Agricultural enterprise at Telang Jaya Village is consisted of two times planting per year, that is rice as food crops during the first planting season (MT1) and second planting season (MT2).

Soil analysis was done at Soil and Water Conservation and Soil Physics Laboratory, Soil Science Department, Faculty of Agriculture, Sriwijaya University, Inderalaya. The research was conducted from November to February 2017.

The research activities were consisted of field work and laboratory work. The method used for field survey activity was survey method using detail scale. Survey activity was done to study the condition of soil water table dynamics in order to determine the proper water management system. Data collecting of water table was done to determine water management condition, channel condition and land condition. Soil samples were done by using sampling method at depth of 0-20 cm.

Two types of data used in this study were primary and secondary data. Primary data was obtained from field observation and measurement results, whereas secondary data was obtained from several government agencies and other institutions which actively involved in development of tidal lowland area.

Field data required in this study was climate, hydrology and water network system involving channel condition, condition of water control infrastructure, water table depth at tertiary blocks, water elevation in secondary and tertiary channels, seawater tidal condition, rainfall, temperature, planting pattern and land use scheme. The observed parameters were consisted of soil texture, soil pH, NPK, C-organic, Al and Fe.

Proper water management was to find out in this study. Micro water management in tertiary block was done by tertiary gate operation. The water management objective is control drainage option during early season and retention in vegetative to generative phase.

III. RESULTS AND DISCUSSION

3.1. General condition of the area study

Most of land at Telang Jaya Village based on land potential can be categorized as C-type land so that water can not flow into land at dry season, whereas the others are potential land for rice crop. Rice production level at Telang Jaya Village was relatively good with magnitude of 5 tons per hectare. This is in accordance to statement of Alihamsyah *et al.* (2001) which state that rice production potential at tidak lowland area can achieve 5 tons per hectare by using proper management effort. Input of innovation technology is needed in order to increase rice productivity at tidal lowland area of Telang Jaya Village such as land penataan, soil tillage, amelioration and balance fertilizing, intensive and integrated control for weeds, pests and diseases as well as institutional strengthening.

Rainfall is one of climatic factor that affect the occurrence of water table fluctuation. Rainfall which fall on land will enter into soil resulting in increase of water volume within soil so that it affects water table elevation. Figure 1 showed the highest rainfall was occurred in March with magnitude of 344 mm/month. The lowest rainfall was occurred in July which is less effective to fulfill crop water requirement. High rainfall cause excessive water on land resulting in flooding condition, whereas low rainfall cause the decrease of water availability wick subsequently has negative impact on plant's growth. Therefore, effort should be taken to develop optimal water management.

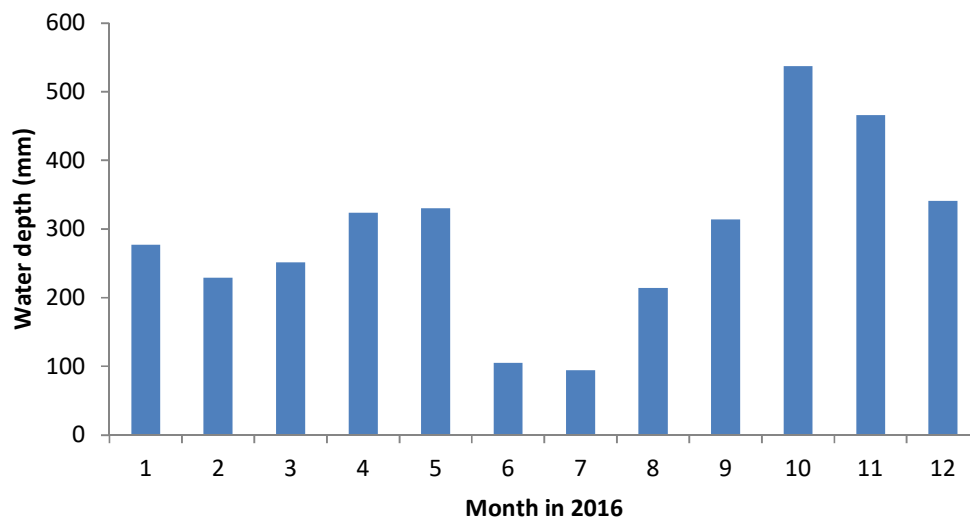


Figure 1. Monthly rainfall in the area study

3.2. Soil Properties Evaluation and Improvement

The observed parameters which determine soil quality and its fertility level at Telang Jaya Village are consisted of soil chemical and physical properties. The soil physical property is soil texture, whereas soil chemical properties are soil pH, Aluminum availability, nutrients content and organic matter content.

Results of soil textural analysis (Table 1), showed that soil in this location can be classified as clay and clayey loam categories. Clay soil texture is considered as optimal texture for crop growth because it has capability to hold water and nutrients, having relatively good movement of water and nutrients, not too sticky and hard so that it has good tillageable, whereas its drainage, aeration and tillage properties are better than that of soil having clay texture.

Table 1. Results of soil texture analysis

Sample Code	Location	% Textural fraction			Texture	
		Clay	Sand	Loam		
TS1	Telang Village	Jaya	26.58	33.07	40.35	Clay
TS2			35.44	30.23	34.33	Clayey loam
TS3			30.47	33.46	36.07	Clayey loam

Research results showed that C-organic content at the study location was categorized as high (Table 2). The higher the organic matter content, the more fertile is the soil. Organic matter has a role in determining soil capability to support plants's growth. The roles of organic matter are to increase soil fertility, to improve soil structure, to increase water holding capacity of soil, to increase soil pores and to improve media for soil microbia development (Subekti *et al.*, 2005).

Most of the limiting factor of soil fertility in tidal lowland is acidity. Soil in this location in general can be categorized as very acid with pH values in the ranges of 4.63 to 4.96 (Table 2). This soil pH values is still within tolerance limit for the life of microorganisms and vegetations. Low pH value cause high solubility of Al, Fe and Mn elements which in turn become toxic for plants. On the other hand, if pH value increase to neutral level or higher followed by rainfall occurrence, the numbers of these ions will decrease within soil solution resulting in lack of Fe and Mn elements for certain plants. If pH value is kept within the range of 6 to 7, then possibility of Al, Fe and Mn toxicities can be prevented (Hakim *et al.*, 1986). According to Sutandi (2011), the depth of pyrite layer on acid sulphate has effect on soil pH and Al^{dd}. The shallower the depth of pyrite layer from soil surface, the lower the soil pH and Al^{dd}.

According to (Caires *et al.*, 2008) One of effort to increase soil pH value is by addition of amelioration substances. The application of amelioration substances in form of dolomite at tidal lowland area has an objective to improve soil chemical and physical characteristics. Some studies had showed that ameliorant addition can increase soil pH (Alvarez *et al.*, 2009; Gomez-Paccard *et al.*, 2013), decrease Al toxicity (Prabagar *et al.*, 2011), Fe (Gonzalo *et al.*, 2013), increase nutrients availability, improve soil pwater content and soil permeability.

Table 2. Analysis results of soil chemical properties at laboratory.

No	Sampel Location	pH H ₂ O*	C-Organic (%)*	N-total (%)*	P-available (ppm)*	K-dd (Cmol/kg)*	Al-dd (Cmol/kg)*
1	Near Irrigation canal	4.63 ^R	5.25 ^T	0.24 ^{SR}	9.90 ^{SR}	0.38 ^S	4.12
2	Center	4.69 ^R	6.83 ^T	0.38 ^{SR}	19.65 ^S	0.38 ^S	4.68
3	Near drain canal	4.96 ^R	2.78 ^S	0.18 ^{SR}	11.10 ^R	0.51 ^S	2.52

(Based on criteria of CSR/FAO, 1983) SR = Very Low, R = Low, S = Medium, T = High, ST = Very High

Nitrogen is naturally origin from weathered organic matter. Nitrogen has mobile characteristics which means it is easily loss or dissolve as well as evaporate into air. Nitrogen content at the study site is classifies as very low with magnitude of 0.18 to 40 % (Table 2). Low water table elevation causes more aerobe condition of soil which in turn increase decomposition rate and decrease nitrogen losses level due to leaching. Nitrogen in flooded soil usually has the form of NH₄ which is relatively easier to loss due to leaching. The desomposition process will be more intensive at better aeration condition (Breeman and Buurman, 2002) such as condition of water table elevation drawdown (Straktova *et al.*, 2011). According to Banach *et al.* (2009) and Sapek *et al.* (2009), the increase of N content in soil was due to water table elevation drawdown. N can be lost because it flows with water table at flooding condition or water-saturated soil layer condition. This is in accordance to the statement from Reddy and De Laune (2008) which state that one of factor affecting decomposition rate is the increase of soil pH.

According to Soepardi (1983), nitrogen-deficiency plant will growing dwarf and has limited rooting system, yellow or yellowish green leaves and tend to be quickly fall out. Application of excess nitrogen will harm to plants, i.e. delaying maturity process by helping continous vegetative growth indicated by leaves remain green although maturity period had already arrived, softening of rice straw and cause plant easily to fall down, decrease the quality on cereal and fruit plants, and plants become vulnerable to pest and diseases attack.

Soil phosphate content at the study location is classified as very low to medium levels (Table 2). Low phophate content is due to the source of this element is originate from weathering of P-containing mineral. Soils at the study location had low phosphate content with magnitude of about 9.99 mg.kg⁻¹. This is in accordance to statement from Driessen(1978) which showed that available P-content on uncultivated land is usually low because of no input addition and lack of nutrients on swamp land. It is recommended to apply manure fertilizer which have high phophate content such as manure from bird droppings. However, inorganic fertilizers can also be applied such as SP36.

P element in tidal lowland is available in form of P-organic which is less available for plants. Phosphate fertilizing with readily available P-element will cause phosphate ions easily leached and decrease P element availability for plants (Soepardi, 1986). According to Tisdale *et al.* (1985), nutrients retention at tidal lowland is occurred due to exchange of phosphate ions with hydroxyl groups and also availability of Al and Fe. However, phosphate retention by organic matter is considered as weak.

Plants fertilized with sufficient phosphate will more withstand to diseases attack, especially diseases caused by fungus. According to Kasno *et al.* (2009), phosphate content of soil can increase due to phosphate fertilizing, organic matter addition and liming. Phosphate content has a role in plant life process. Phosphate element usually is difficult to be leached by rainfall water. The common problems is phosphate fixation so that it is unavailable for plants; therefore, phosphate availability in soil is highly depend on soil property and characteristics.

The K-dd (Exch.KK) content at the study location is classified as medium category with magnitude of about $0.38 \text{ Cmol.kg}^{-1}$ (Table 2). Availability level of K-dd is highly affected by pH and base saturation. Potassium(K) is easily lost and leached at low pH and low base saturation, whereas at neutral pH condition and high base saturation it is fixed by Ca.

The (Exch.Al) content at the study location is in the range of 2.52 to $4.68 \text{ Cmol.kg}^{-1}$. According to Yang (2006), the presence of pyrite compounds in tidal lowland which are inundated increasingly will long form ferri hydroxide compounds, sulfate and hydrogen ions thus causing the soil become very acid. It has the solubility Fe^{2+} and Al^{3+} increased. (Gergichevich *et al.*, 2010). According to Tisdale *et al.* (1990), low content of Al^{3+} and Fe^{2+} , at tidal lowland results in low fertilizing efficiency of phosphate at this area.

Soil fertility at the study location can be categorized as low to medium. Information of this soil fertility can be used as one of the recommended management for soil properties which determine soil fertility such as soil bases content, available P and available K. The limiting factors found in this study were N content of land, soil bases Faktor and soil C-organic.

Efforts that can be done for soil fertility improvement are balance fertilizing management according to crop's requirement, organic matter addition (manure fertilizer, green fertilizer or legume planting) at soil tillage stage in order to maintain good and sustainable soil fertility, management of soil pH which is suitable for elements or nutrients availability through liming (increasing pH) and proper management for irrigation water. Reported by Imanudin *et al.*, (2017) in the condition of the groundwater table in the lower zone of the root (20-30 cm), the nutrient of the soil is in optimal conditions. On the other hand if the groundwater level is in the sulfide layer the soil quality decreases due to the high iron solubility of aluminum. The increase of aluminum in the soil has the effect of increasing phosphorus bonds and other nutrients. Therefore the fertility status in the soil decreases, and that is a common occurrence in tidal lowland areas.

3.3. Ground water table analysis and Shortage (SEW-20)

In order to determine how far land receive water excess from the system, then analysis of cumulative daily water table toward plant's tolerance limit to water table elevation was implemented. Figure 2 showed that water table elevation was more dominance above – 20 cm, which indicate water condition was in safe zone for rice crop growth.

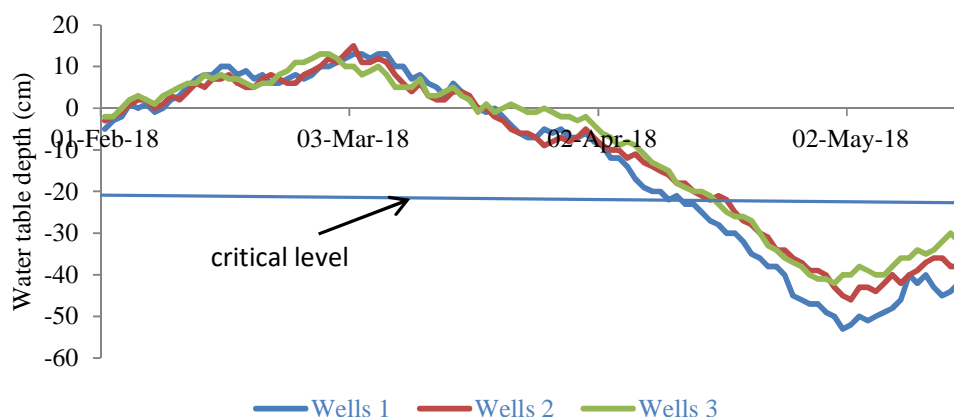


Figure 2. Water table fluctuation in term of critical water level (SEW-20)

In order to determine how far land receive water excess from the system, then analysis of cummulative daily water table toward plant's tolerance limit to water table elevation was implemented. Figure 2 showed that water table elevation was more dominance above -20 cm, which indicate water condition was in safe zone for rice crop growth. Water had exceeded the critical limit up to -50 cm in April up to the middle of May. This condition showed that water management option in this period is water retention. Imanudin and Susanto (2007) had stated that water table elevation at tertiary block can be controlled through water surface regulation in tertiary channel. Subsequently, strategy for management of resources and environment at tidal lowland area which is stressed on development of farm enterprises system and phyrte layer control is developed through the technique of water table elevation control. Control drainage in 50 cm of water table level in tertiary canal could made ground water table in above sulphidic layer (Imanudin et al., 2018).

Analysis results of daily water table elevation (Figure 2) showed that the lowest water table elevation was occurred in April up to -50 cm depth. According to Imanudin *et al.* (2002), phyrte layer oxidation will occur if water table drop below 1 meter depth. Therefore, scheduling of planting time is the main key to prevent this phyrte layer oxidation. The increase or decrease of water surface in tertiary channel will result in increase or decrease of water table elevation on land with similar magnitude (Imanuddin, 2002). This condition shows that water network can be function as irrigation and drainage for land. The lower location will receive higher water flooding from high seawater tidal than that of higher elevation land location. Water surface in secondary channel will be higher than that of tertiary channel during period of high seawater tidal so that water will enter freely into tertiary channel or into land area. On the contrary, water surface in tertiary channel or land is higher than that of secondary channel during period of low seawater tidal causing water can not flow outward so that water will be retained on land.

Water retention system can be used to prevent water table elevation drawdown (Ngudianoro, 2010). Water retention is implemented to maintain water table elevation at specific depth. In addition, water retention is also needed to prevent water shortage and to create an environment condition for nutrients absorbtion required by plants. It can be done by closing water gates in tertiary channel during low tidal period and opening the water gates during high tidal period. The optimal condition for the growth and development of rice plant is that water is

not in excess or in shortage condition which depend on each growing phase of rice plant. In addition, water gates operation in tertiary channel has important role on irrigation and drainage at farm enterprise land.

In land type C the crop water requirement was strongly affected by capillary rise. Reported by Fan Yang., (2011) under loamy soil daily capillary rise is higher under shallower groundwater table. When the groundwater table is under 1.0 m, then the water supply by capillary rise ranged from 0 to 1.12 mm day⁻¹. Since the water table under 1.4 m the capillary water ranged from 0 to 0.86 mm day⁻¹. Thus the crop water requirement is still need irrigation water, when the water table is lower than 1.0m. Added by Ali et al., (2013) that model simulation using UPFLOW showed that the moisture condition in the root zone is saturated when the ground water table in the 0.2 m. The maximum capillary rise is 2.4 mm day⁻¹ when the ground water table at 0.65 m. Also reported by Hua et al (2017) the experimental research showed that the soil moisture condition at depths between 10 cm to 20 cm were strongly affected by rainfall or irrigation water than contribution by capillary rise. While in depth lower than 40 cm, the soil moisture was significantly contributed by vertical water movement (capillary rise).

Rice plant requires water depth located between – 20 cm up to – 30 cm below soil surface. If water table located below – 20 cm, then rice plant will experience water shortage which subsequently cause water stress so that irrigation water should be applied on farm enterprise land. Reported by Mishra et al., (1990) the ground water table in (< 30 cm) for most part of the rice growing stage, could have the optimum yield (55–60 q ha⁻¹). However the water table elevation at 20 cm up to 30 cm below soil surface was also need intermittent irrigation to have maximum yield. In this case the rainfall still occurs during February to May period. Therefore the environmental condition for rice growth was suitable like in the irrigation rice system. Reported by Husain et al., (2009) that the alternative wet and dry (irrigation applied every three days) was not significant effect with the rice production under continues flooding. By this irrigation system rice production was about 7-8 ton/ha. However the intermittent system was able to save water between 25-30%. Therefore the contribution of water by capillary rise (shallow ground water table) in combination with rainfall was successfully meet water requirement for rice cultivation during March to May (second crop of rice).

On Farm Water Management

Successfully agriculture in tidal lowland is depend on the farmer can control the water table in tertiary block (farm level) to crop support water requirement. Water management at the study location affected by swamp condition is related to suitability between quantity and frequency of available water. Water availability is affected by local climate factor existing at the study location, especially rainfall. Therefore the water management objective is mainly to retain water. Especially in the period of February to May.

One of the most dominant climatic element is rainfall because it is directly affect the availability of water resource. In addition, air temperature, air relative humidity and solar radiation are also climatic elements which determine land productivity. Rainfall data consisting of rainfall magnitude and its distribution is frequently used to predict water availability potential for agriculture.

The effect of seawater tidal is more dominant than that of rainfall. The study site is located at C-flooding type land where high and low seawater tidal only have effect on water surface in channel. Land and water management as well as cultivation technology to be applied on tidal lowland area should be adapted to land typhology and water flooding type. According to Imanudin *et al.* (2011), water management option is the basic consideration which is subsequently elaborated into operational guideline for the existing water structures. Water table elevation control at tidal lowland area is a key process that should be properly implemented through water management at macro and micro levels.

Water status availability in the period of February to March is sufficient for rice growth (Figure 3). The water table was 5-10 cm above soil surface (flood). It is indicated that on vegetative period the water availability for rice was suffincient. However starting on April the water table drop to -5-10 cm below surface. Actually in that period rice growth was entered in generative stage, that need water table in level at 0 cm minimum. Then the water management objective should have suplay water from out site. Pumping irrigation is one the best option to delivery water form tertiary canal to teriatiry block during the high tide. However under normal climatic condition the pumping irrigation does not required. Rainfall water was sufficien enough to increase the water table close to the soil surface. Pumping irrigation in the field was required when no rainfall during one week.

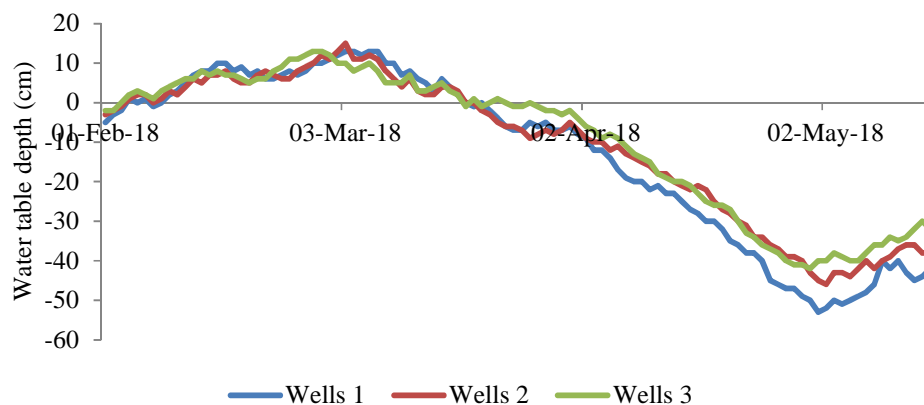


Figure 3. Water table fluctuation on farm land (1February – 15 May 2018)

Relationship Between Water Management and Rice Production

Water management at tidal lowland area is basically an effort to manage or regulate water excess according to water requirement of cultivated pants. Water management at tidal lowland area is not only to deliver water into land and to drain water out of land so that water is available for crops, but also to leach the residual toxic elements available on land. According to Imanudin *et al.* (2010; 2011), soil pH is very low during dry season period. However, water table elevation progressively increase at initial period of rainy season which results in increase of soil pH.

Condition of water table status relative to pyrite layer position is the key factor for water and land management for each swamp development unit. Table 3 is the model operation for maintenance the water table in tertiary block under various developing stage of rice. According to Bakri et al., (2014) water management option in dry areas (rainfed rice) was mainly focus on retained water. Rainfall water as much as possible to harvest rain water. Then gate in tertiary canal was operated fully closed to have as much as possible rain water. The model operation in tertiary level for water table control was constructed and validated (Table3).

Tabel 3. The field work operation on tertiary canal for maintenance water table

Development stage	Tertiary Canal Operation under different climatic conditions	
	Normal and wet condition	Dry condition (Elnina)
Initial growth	Control drainage	Retaining water
Vegetative growth	Retain water	Retaining water/suplay
Generative growth	Retain water	Suplay water/pumping
Ripening	Drainage	Control drainage

Under high land topography (type C) water suplay can only be done by using pumping irrigation. During the high tide the water from secondary canal was delivered to tertiary canal. After 2-3 hour tide water entering tertiary canal, then the pumping irrigation operated in order to fulfill water in tertiary block (farm). Pumping with outlet 8 inc diameter was operated within 2 hours to irrigated one hectare land (Figure 4). During the elnina climatic condition farmer was 5 times operated to pump water from tertiary canal to rice field. However the area was highland topography was better to use rainfed rice, which the rice has tolerant to drought (Ohno et al., 2019). Experimental plot in three locations in northern Luzon, of Philippines was get rice production 3-3.5 ton/ha.



Figure 4. Pumping irrigation instrument during dry period of the second rice cultivation

Water management can maintain water table elevation on land plot and improper water management affect the decrease of crop production. Rice plant can properly grow and develop if

water table elevation on land plot is also maintained. This is in accordance to study results by Imanudin dan Bakri (2014) which showed that there is significant relationship between the decrease of crop production and water table availability. The study results by Fahmi *et al.* (2004) showed that the increase of rice production through organic fertilizer addition was due to improvement of soil chemical properties such as the increase of pH and decrease of Fe^{2+} concentration. Phosphate addition had cause the increase of rice tonnage. Subiksa and Diah (1992) had stated that phosphate fertilizer has slow release characteristics (it release P in progressive manner) so that it is more effective on acid sulphate soils.

IV. CONCLUSION

1. Soil fertility status at Telang Jaya Village generally is low up to medium based on soil pH, soil P availability, soil N availability and soil base mineral availability so that it requires better land management through nutrients addition in form of fertilizers.
2. Water management objective for rice in the second crop on land typology C was for control drainage during the intial stage, and retained the rain water during vegetative stage. During elnina climatic condition, the pumping irrigation required at generative phase.
3. Land characteristics problems for agricultural development at tidal lowland area are consisted of water regime fluctuation, variable physicochemical condition of soil, high soil acidity and organic acid on peat land, availability of toxic elements, salt water intrusion, and low natural fertility of soil.
4. Land utilization in effort for agricultural development has relatively high opportunity because consisting of several ecosystems affected by seawater tidal movement and variable salinities as well as seawater which contains different elements either originate from the bottom of the sea itself or from mainland.
5. Agricultural activity conducted by community members or farmers at Telang Jaya Village was rice planting during the second planting season (MT2) with average harvest yield of 5 tons per hectare.

REFERENCES

- Ali , M.H., Abustan, I., Islam, S. 2013. Simulation of upward flux from shallow water-table using UPFLOW model. *Journal of Natural Resources and Development* 03: 123-127.
- Alihamsyah, T., E. Ananto H. Supriadi, I.G. Ismail, and D.E. Sianturi. 2000. Fourteen Years Research on Swamp Land: Supporting Future Agriculuture. *Research and Development Project on Integrated Seamp Agriculture - ISDP*. Agricultural Research and Development Council. Bogor.
- Alihamsyah, T., D. Nazemi, Mukhlis, I. Khairullah, H.D. Noor, M. Sarwani, H. Sutikno Y. Rina, F.N. Saleh, dan S. Abdussamad.2001. Fourt Years of *Balitra: Future Reserach and Deveopment*. Research Council of Food and Horticultural Crops. Jakarta.
- Bakri, Bernas M., and Imanudin, M.S. 2015. Water Retention option of drainage system for dry season corn cultivation at tidal lowland area. *International Journal AGRIVITA* 37 (3) 237-246.

- Banach AM, K Banach, EJW Visser, Z. Stepniewska, AJM Smits, JGM Roelofs and LPM Lamers. 2009. Effects of summer flooding on flood plain biogeochemistry in Poland; *implications for increased flooding frequency*. Biogeochemistry 92, 247–262.
- Breemen, N.V and P., Buurman. 2002. *Soil Formation*, 2nd edition, 404. Kluwer Academic Publisher. Dordrecht, USA.
- Cairns, D. (2008). *Essential of Pharmaceutical Chemistry*. Third edition. London : Pharmaceutical Press. Pages 177-180.
- Driessen, P.M. and R., Dudal. 1991. *The Major Soils of the World*. Wageningen Agricultural University.
- Fan Yang , Guangxin. Z., Xiongrui. Y., Zhijun , L., Zhigang, H. 2011. Study on capillary rise from shallow groundwater and critical water table depth of a saline-sodic soil in western Songnen plain of China. *Environ Earth Science*. 64:2119–2126
- Fahmi, A., Susilawati, A., and Jumberi, A., 2004. The Dynamics of Iron, Sulphate, Posphorous and Rice Yield due to Soil Tillage, Micro Channel and oRganic Fertilizer Land. *Journal of Tropical Soils*. 14: 119-125
- Gergichevich, C.M., Alberdi, M., Ivanov, A.G. and Diaz, M.R. 2010. Al_3^+ - Ca_2^+ Interaction in plants growing in acid soils: Al-phytotoxicity response to calcareous amandements. *Journal of Soil. Science and Plant Nutrition* 10 (3): 217-243.
- Hua, W., Chuanhai, W., Gang, C., Hai Y., Zhai, Y. 2017. Measurement and Simulation of Soil Water Contents in an Experimental Field in Delta Plain. *Water* 2017, 9, 947; doi:10.3390/w9120947
- Hartoyo, S., Erwin R., Sumarjo G,I., Robiyanto, H.S., Baart, S.Surjadi, F.X, Ad Van Den Eelart. 2010. Land and water management of tidal lowlands: Experiences in Telang and Saleh, South Sumatra. *Irrigation and Drainage*. 59(3): 317-335
- Hakim, N. M. Y. Nyakpa., A. M. Lubis., S. G. Nugroho., M. R. Saul., M. Diha., G. B. Hong., dan H. H. Bailey. 1986. *Principles of Soil Science*. Lampung University. Lampung.
- Imanudin, M.S. M. Edi Armanto,Bakri.2019. Determination of Planting Time of Watermelon Under a Shallow Groundwater Table in Tidal Lowland Agriculture Areas of South Sumatra, Indonesia. [Irrigation and Drainage Journal 68\(3\). 488-495](https://doi.org/10.1002/ird.2338)
<https://doi.org/10.1002/ird.2338>
- Imanudin.M.S. , Elisa W., Edi Armanto, M. 2018. Option for land and water management to prevent fire in peat land areas of Sumatera Indonesia. *Journal of Wetlands Environmental Management*. 6 (1): p. 12–26.
- Imanudin MS, Armanto ME, Susanto RH. 2011. Developing seasonal operation for water table management in tidal lowland reclamation at South Sumatera Indonesia. *Journal of Tropical Soils*. Lampung Univerisity.16(3): 233–244

- Mishra, H.S. Rathore, T.R., Pant, R.C. 1990. Effect of intermittent irrigation on groundwater table contribution, irrigation requirement and yield of rice in Mollisols of the Tarai region Agricultural Water Management. 18 (3): 231-241.
- Ngudiantoro. 2010. Water table fluctuations model in tidal Lowland C/D type. A case Study in South Sumatera. Science Research Journal 13(3): 12-18.
- Ohno, H. Niño, P.M.C. Banayo., Crisanta, Bueno, Jun-ichi, Kashiwagi, Taiken Nakashima, KazutoIwama, Aurora, M.Corales, Ricardo Garcia, Yoichiro Kato. 2019. On-farm assessment of a new early-maturing drought-tolerant rice cultivar for dry direct seeding in rainfed lowlands. [Field Crops Research](#).219. 222-228
- Proyek Irigasi dan Rawa Andalan (PIRA). 2004. Lowland Development Information Data at South Sumatera.
- Schultz B, Susanto RH, Suryadi FX, Waskito AS. 2015. Analysis of water management inreclaimed tidal lowlands of Indonesia. Experiences in the Telang I Scheme, Musi Delta, South Sumatra. In Kop J, Ravensteijn W, Kop K (eds). *Irrigation Revisited. An Anthology of Indonesian–Dutch Cooperation 1965–2014*. Eburon: Delft, the Netherlands/Jakarta, Indonesia.
- Subiksa IGM. and Diah, S. 1992. Natural Phosphate Utilization for Acid Sulphate Land.

WATER MANAGEMENT AND SOIL FERTILITY STATUS AT RECLAIMED TIDAL LOWLAND IN C- LAND TYPHOLOGY OF TELANG JAYA VILLAGE SOUTH SUMATRA

by

Bakri ¹, Momon Sodik Imanudin ¹ dan Wahyu L.Candra²

¹ Lecturer at Department of Soil Science Faculty of Agriculture Sriwijaya University

² Researcher of Lowland and Coastal Data Information Center of South Sumatra

Email: momon_unsri@yahoo.co.id

ABSTRACT

Tidal lowland has a great prospect due to its vast area to support the improvement of national food security and the development of agribusiness system. Based on these potentials, it is necessary to study water management the physical dan chemical characteristics of soil on tidal land at Telang Jaya, South Sumatra. The aim of the study is to develop micro water management in the field level for rice cultivation, and to evaluate the soil fertility in relation to the rice production. The soil properties can be used to determine the level of soil fertility and the land management problem at the area. Research method was done by experimental research in combination with survey and monitoring. Rice was cultivated in tertiary block and the ground water table fluctuation was record in daily bases. Soil samples were taken from 0-20 cm depth (the root depth for common food crops) and then analyzed at the laboratory. The result had showed that the soil fertility status at Telang Jaya was low to moderate. The limiting factors of soil fertility found in this study were consisted of low nitrogen content, low C-organic content and acid soil condition (low bases and pH). Ground water taken at February to March was maintained on 10 to (-10) cm related to the soil surface. It was sufficient for crop water requirement. Water management objective for second rice was mainly for control drainage during the intial stage, and retain rainfall water. Pumping irrigation was required during Elnina climatic condition at generative phase. By proper water management system rice production could achive 5 ton/ha.

Keywords: Tidal low land, water management, soil fertility

I. INTRODUCTION

Reclamation or development of tidal lowland area at South Sumatra had been conducted by the government since 1969 through transmigration program. Development of tidal lowland reclamation is an activity with objectives to improve function and advantage of this land area as potential natural resource for the benefit and welfare of the community (Schultz, et al., 2015).

The total area that has been reclaimed in South Sumatera until 2004 is 373.000 ha. (PIRA South Sumatra, 2004).

The key success for tidal lowland agriculture is how the farmer could capable to maintenance the water table in farm level. The water status was mainly depending on the hydrotopography class, rain water, tide fluctuation, and drainage facility. Development of tidal lowland area for agricultural enterprise is closely related to management of soil quality an water network to support agricultural system (Ngudiantoro, 2010). Reported by Bakri et al., (2015) Utilization of tidal lowland for two time rice and once corn could prevent changed in land use. water drainage system should be maintained, so that the land continues to be productive for food crops. Changes in land use are often caused by poor drainage which results in decreased productivity.

Area of reclaimed tidal lowland is classified into four hydrotopographical classes consisting of A, B, C and D types. Each area has different land resource characteristics, especially in term of soil, climate and hydrology conditions. Tidal lowland area is different than irrigated land or dry land that are commonly known by the community. The differences are related to soil fertility, available water resource and its management. This tidal lowland has vast area and is utilized for agricultural enterprise (Supriadi, 2005).

The land use implementation should take into account soil water condition so that its function and role can be sustained in term of economical and ecological aspects. The problems face in agricultural development at tidal lowland area are consisted of water regime fluctuation, variable nature of soil physical and chemical characteristics, high acidity, toxic element, salt water intrusion and low natural fertility of soil.

Soil fertility is soil ability to provide nutrients, water and oxygen in balance condition for crops. The soil capability is affected by its physical, chemical and biological characteristics. In tidal lowland generally found the nutrient status is low. Particularly of macro nutrient Nitrogen, Phosphate and potassium. That is due to acidic soil (low pH) was cause the increasing solubility of Aluminum, Iron, and manganese. These elements are harmful for crop and can absorb macro nutrient through Al-P bonds (Imanudin et al., 2018). Added by Fahmi et al., (2018) that the dynamics of soil pH, nutrient status in root zone of tidal lowland are highly dependent on the pattern of water inundation and tidal water dynamics. In addition also effected by Fe and Al content in the soil. Therefore to improve the soil fertility at any different typology class was required different input.

Land characteristics at Talang Jaya Village can be classified as C land typhology which is characterized by availability of acid sulphate layer, either potential or actual. The main purpose for water management in that area is to retain rain water and control drainage in the tertiary canal (Hartoyo et al., 2010). Natural condition of pyrite layer was located below water table depth during wet season, whereas water table depth is drop below pyrite layer during dry season on land with C flooding type at tidal lowland area. Oxidation process will occur if water table depth is drop below pyrite layer. This process is harmful because it will produce sulphate acid folowed by iron and aluminum solubility which have adverse effect for crops (Imanudin et al., 2011). The condition of water table dynamics toward pyrite layer depth is the key factor in constructing water management strategy and planting pattern determination at each development unit of tidal lowland area (Megawaty et al., 2012).

According to Imanudin et al., (2011), soil pH at C typhology land area during dry season is very low and water table depth will progressively increase with the arrival of the rainy season so that soil pH will also increase. Tidal lowland development requires proper planning, management and utilization as well as application of appropriate technology, especially soil and water management. Control of water table elevation at tidal lowland area is the key process that should be properly implemented through water management at macro and micro levels.

The objective of this paper is to study water management for rice cultivation in the micro level (tertiary block), and to evaluate the physical and chemical conditions of soil at Talang Jaya Village, South Sumatra in order to determine soil fertility condition and problems related to soil management at this area.

II. MATERIAL AND METHODS

This study was conducted at tidal lowland reclamation area in Telang Jaya Village. It is located at Muara Telang Subdistrict, of Banyuasin District at elevation 30 cm above sea water level. This study site is classified as tidal lowland area with C-typhology. Most of community members in Telang Jaya Village have livelihood as farmers. Agricultural enterprise conducted by community members or farmers is rice cultivation. Agricultural enterprise at Telang Jaya Village is consisted of two times planting per year, that is rice as food crops during the first planting season (MT1) and second planting season (MT2).

Soil analysis was done at Soil and Water Conservation and Soil Physics Laboratory, Soil Science Department, Faculty of Agriculture, Sriwijaya University, Inderalaya. The research was conducted from November to February 2017.

The research activities were consisted of field work and laboratory work. The method used for field survey activity was survey method using detail scale. Survey activity was done to study the condition of soil water table dynamics in order to determine the proper water management system. Data collecting of water table was done to determine water management condition, channel condition and land condition. Soil samples were done by using sampling method at depth of 0-20 cm.

Two types of data used in this study were primary and secondary data. Primary data was obtained from field observation and measurement results, whereas secondary data was obtained from several government agencies and other institutions which actively involved in development of tidal lowland area.

Field data required in this study was climate, hydrology and water network system involving channel condition, condition of water control infrastructure, water table depth at tertiary blocks, water elevation in secondary and tertiary channels, seawater tidal condition, rainfall, temperature, planting pattern and land use scheme. The observed parameters were consisted of soil texture, soil pH, NPK, C-organic, Al and Fe.

Proper water management was to find out in this study. Micro water management in tertiary block was done by tertiary gate operation. The water management objective is control drainage option during early season and retention in vegetative to generative phase.

III. RESULTS AND DISCUSSION

3.1. General condition of the area study

Most of land at Telang Jaya Village based on land potential can be categorized as C-type land so that water can not flow into land at dry season, whereas the others are potential land for rice crop. Rice production level at Telang Jaya Village was relatively good with magnitude of 5 tons per hectare. This is in accordance to statement of Alihamsyah *et al.* (2001) which state that rice production potential at tidak lowland area can achieve 5 tons per hectare by using proper management effort. Input of innovation technology is needed in order to increase rice productivity at tidal lowland area of Telang Jaya Village such as land penataan, soil tillage, amelioration and balance fertilizing, intensive and integrated control for weeds, pests and diseases as well as institutional strengthening.

Rainfall is one of climatic factor that affect the occurrence of water table fluctuation. Rainfall which fall on land will enter into soil resulting in increase of water volume within soil so that it affects water table elevation. Figure 1 showed the highest rainfall was occurred in March with magnitude of 344 mm/month. The lowest rainfall was occurred in July which is less effective to fulfill crop water requirement. High rainfall cause excessive water on land resulting in flooding condition, whereas low rainfall cause the decrease of water availability wick subsequently has negative impact on plant's growth. Therefore, effort should be taken to develop optimal water management.

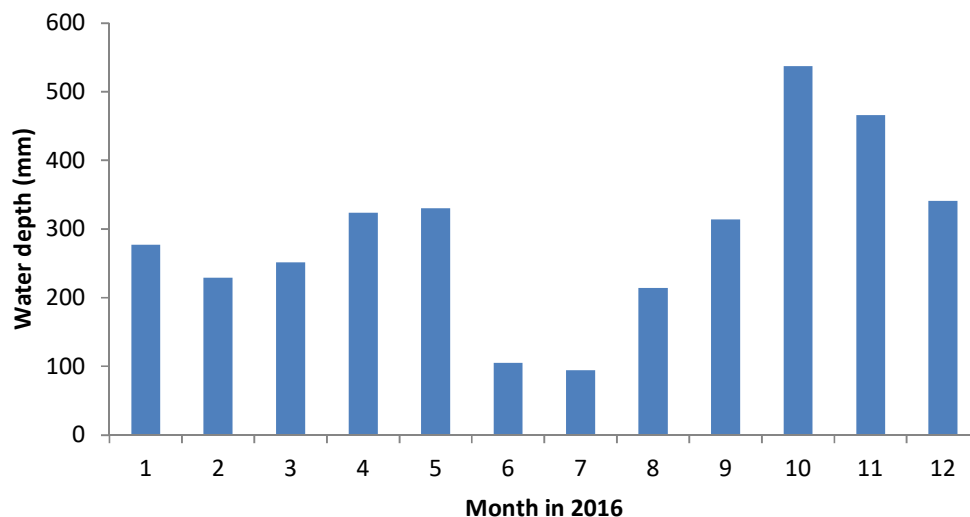


Figure 1. Monthly rainfall in the area study

3.2. Soil Properties Evaluation and Improvement

The observed parameters which determine soil quality and its fertility level at Telang Jaya Village are consisted of soil chemical and physical properties. The soil physical property is soil texture, whereas soil chemical properties are soil pH, Aluminum availability, nutrients content and organic matter content.

Results of soil textural analysis (Table 1), showed that soil in this location can be classified as clay and clayey loam categories. Clay soil texture is considered as optimal texture for crop growth because it has capability to hold water and nutrients, having relatively good movement of water and nutrients, not too sticky and hard so that it has good tillageable, whereas its drainage, aeration and tillage properties are better than that of soil having clay texture.

Table 1. Results of soil texture analysis

Sample Code	Location	% Textural fraction			Texture	
		Clay	Sand	Loam		
TS1	Telang Village	Jaya	26.58	33.07	40.35	Clay
TS2			35.44	30.23	34.33	Clayey loam
TS3			30.47	33.46	36.07	Clayey loam

Research results showed that C-organic content at the study location was categorized as high (Table 2). The higher the organic matter content, the more fertile is the soil. Organic matter has a role in determining soil capability to support plants's growth. The roles of organic matter are to increase soil fertility, to improve soil structure, to increase water holding capacity of soil, to increase soil pores and to improve media for soil microbia development (Subekti *et al.*, 2005).

Most of the limiting factor of soil fertility in tidal lowland is acidity. Soil in this location in general can be categorized as very acid with pH values in the ranges of 4.63 to 4.96 (Table 2). This soil pH values is still within tolerance limit for the life of microorganisms and vegetations. Low pH value cause high solubility of Al, Fe and Mn elements which in turn become toxic for plants. On the other hand, if pH value increase to neutral level or higher followed by rainfall occurrence, the numbers of these ions will decrease within soil solution resulting in lack of Fe and Mn elements for certain plants. If pH value is kept within the range of 6 to 7, then possibility of Al, Fe and Mn toxicities can be prevented (Hakim *et al.*, 1986). According to Sutandi (2011), the depth of pyrite layer on acid sulphate has effect on soil pH and Al^{dd}. The shallower the depth of pyrite layer from soil surface, the lower the soil pH and Al^{dd}.

According to (Caires *et al.*, 2008) One of effort to increase soil pH value is by addition of amelioration substances. The application of amelioration substances in form of dolomite at tidal lowland area has an objective to improve soil chemical and physical characteristics. Some studies had showed that ameliorant addition can increase soil pH (Alvarez *et al.*, 2009; Gomez-Paccard *et al.*, 2013), decrease Al toxicity (Prabagar *et al.*, 2011), Fe (Gonzalo *et al.*, 2013), increase nutrients availability, improve soil pwater content and soil permeability.

Table 2. Analysis results of soil chemical properties at laboratory.

No	Sampel Location	pH H ₂ O*	C-Organic (%)*	N-total (%)*	P-available (ppm)*	K-dd (Cmol/kg)*	Al-dd (Cmol/kg)*
1	Near Irrigation canal	4.63 ^R	5.25 ^T	0.24 ^{SR}	9.90 ^{SR}	0.38 ^S	4.12
2	Center	4.69 ^R	6.83 ^T	0.38 ^{SR}	19.65 ^S	0.38 ^S	4.68
3	Near drain canal	4.96 ^R	2.78 ^S	0.18 ^{SR}	11.10 ^R	0.51 ^S	2.52

(Based on criteria of CSR/FAO, 1983) SR = Very Low, R = Low, S = Medium, T = High, ST = Very High

Nitrogen is naturally origin from weathered organic matter. Nitrogen has mobile characteristics which means it is easily loss or dissolve as well as evaporate into air. Nitrogen content at the study site is classifies as very low with magnitude of 0.18 to 40 % (Table 2). Low water table elevation causes more aerobe condition of soil which in turn increase decomposition rate and decrease nitrogen losses level due to leaching. Nitrogen in flooded soil usually has the form of NH₄ which is relatively easier to loss due to leaching. The desomposition process will be more intensive at better aeration condition (Breeman and Buurman, 2002) such as condition of water table elevation drawdown (Straktova *et al.*, 2011). According to Banach *et al.* (2009) and Sapek *et al.* (2009), the increase of N content in soil was due to water table elevation drawdown. N can be lost because it flows with water table at flooding condition or water-saturated soil layer condition. This is in accordance to the statement from Reddy and De Laune (2008) which state that one of factor affecting decomposition rate is the increase of soil pH.

According to Soepardi (1983), nitrogen-deficiency plant will growing dwarf and has limited rooting system, yellow or yellowish green leaves and tend to be quickly fall out. Application of excess nitrogen will harm to plants, i.e. delaying maturity process by helping continous vegetative growth indicated by leaves remain green although maturity period had already arrived, softening of rice straw and cause plant easily to fall down, decrease the quality on cereal and fruit plants, and plants become vulnerable to pest and diseases attack.

Soil phosphate content at the study location is classified as very low to medium levels (Table 2). Low phophate content is due to the source of this element is originate from weathering of P-containing mineral. Soils at the study location had low phosphate content with magnitude of about 9.99 mg.kg⁻¹. This is in accordance to statement from Driessen(1978) which showed that available P-content on uncultivated land is usually low because of no input addition and lack of nutrients on swamp land. It is recommended to apply manure fertilizer which have high phophate content such as manure from bird droppings. However, inorganic fertilizers can also be applied such as SP36.

P element in tidal lowland is available in form of P-organic which is less available for plants. Phosphate fertilizing with readily available P-element will cause phosphate ions easily leached and decrease P element availability for plants (Soepardi, 1986). According to Tisdale *et al.* (1985), nutrients retention at tidal lowland is occurred due to exchange of phosphate ions with hydroxyl groups and also availability of Al and Fe. However, phosphate retention by organic matter is considered as weak.

Plants fertilized with sufficient phosphate will more withstand to diseases attack, especially diseases caused by fungus. According to Kasno *et al.* (2009), phosphate content of soil can increase due to phosphate fertilizing, organic matter addition and liming. Phosphate content has a role in plant life process. Phosphate element usually is difficult to be leached by rainfall water. The common problems is phosphate fixation so that it is unavailable for plants; therefore, phosphate availability in soil is highly depend on soil property and characteristics.

The K-dd (Exch.KK) content at the study location is classified as medium category with magnitude of about $0.38 \text{ Cmol.kg}^{-1}$ (Table 2). Availability level of K-dd is highly affected by pH and base saturation. Potassium(K) is easily lost and leached at low pH and low base saturation, whereas at neutral pH condition and high base saturation it is fixed by Ca.

The (Exch.Al) content at the study location is in the range of 2.52 to $4.68 \text{ Cmol.kg}^{-1}$. According to Yang (2006), the presence of pyrite compounds in tidal lowland which are inundated increasingly will long form ferri hydroxide compounds, sulfate and hydrogen ions thus causing the soil become very acid. It has the solubility Fe^{2+} and Al^{3+} increased. (Gergichevich *et al.*, 2010). According to Tisdale *et al.* (1990), low content of Al^{3+} and Fe^{2+} , at tidal lowland results in low fertilizing efficiency of phosphate at this area.

Soil fertility at the study location can be categorized as low to medium. Information of this soil fertility can be used as one of the recommended management for soil properties which determine soil fertility such as soil bases content, available P and available K. The limiting factors found in this study were N content of land, soil bases Faktor and soil C-organic.

Efforts that can be done for soil fertility improvement are balance fertilizing management according to crop's requirement, organic matter addition (manure fertilizer, green fertilizer or legume planting) at soil tillage stage in order to maintain good and sustainable soil fertility, management of soil pH which is suitable for elements or nutrients availability through liming (increasing pH) and proper management for irrigation water. Reported by Imanudin *et al.*, (2017) in the condition of the groundwater table in the lower zone of the root (20-30 cm), the nutrient of the soil is in optimal conditions. On the other hand if the groundwater level is in the sulfide layer the soil quality decreases due to the high iron solubility of aluminum. The increase of aluminum in the soil has the effect of increasing phosphorus bonds and other nutrients. Therefore the fertility status in the soil decreases, and that is a common occurrence in tidal lowland areas.

3.3. Ground water table analysis and Shortage (SEW-20)

In order to determine how far land receive water excess from the system, then analysis of cumulative daily water table toward plant's tolerance limit to water table elevation was implemented. Figure 2 showed that water table elevation was more dominance above – 20 cm, which indicate water condition was in safe zone for rice crop growth.

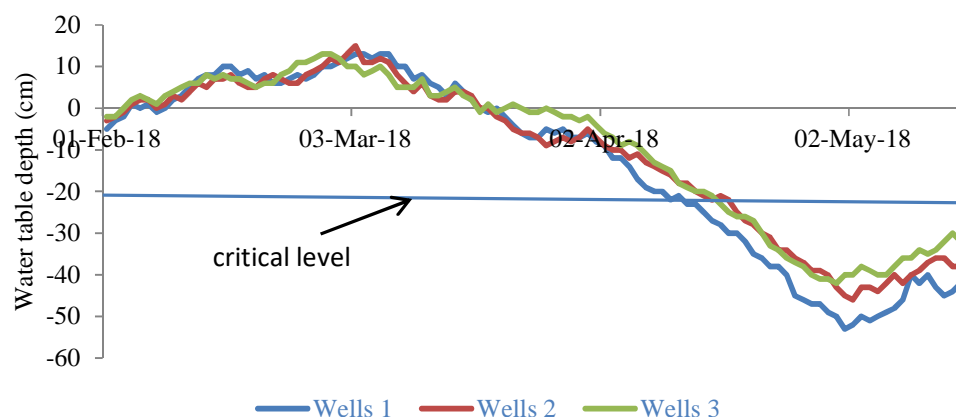


Figure 2. Water table fluctuation in term of critical water level (SEW-20)

In order to determine how far land receive water excess from the system, then analysis of cummulative daily water table toward plant's tolerance limit to water table elevation was implemented. Figure 2 showed that water table elevation was more dominance above -20 cm, which indicate water condition was in safe zone for rice crop growth. Water had exceeded the critical limit up to -50 cm in April up to the middle of May. This condition showed that water management option in this period is water retention. Imanudin and Susanto (2007) had stated that water table elevation at tertiary block can be controlled through water surface regulation in tertiary channel. Subsequently, strategy for management of resources and environment at tidal lowland area which is stressed on development of farm enterprises system and phyrte layer control is developed through the technique of water table elevation control. Control drainage in 50 cm of water table level in tertiary canal could made ground water table in above sulphidic layer (Imanudin et al., 2018).

Analysis results of daily water table elevation (Figure 2) showed that the lowest water table elevation was occurred in April up to -50 cm depth. According to Imanudin *et al.* (2002), phyrte layer oxidation will occur if water table drop below 1 meter depth. Therefore, scheduling of planting time is the main key to prevent this phyrte layer oxidation. The increase or decrease of water surface in tertiary channel will result in increase or decrease of water table elevation on land with similar magnitude (Imanuddin, 2002). This condition shows that water network can be function as irrigation and drainage for land. The lower location will receive higher water flooding from high seawater tidal than that of higher elevation land location. Water surface in secondary channel will be higher than that of tertiary channel during period of high seawater tidal so that water will enter freely into tertiary channel or into land area. On the contrary, water surface in tertiary channel or land is higher than that of secondary channel during period of low seawater tidal causing water can not flow outward so that water will be retained on land.

Water retention system can be used to prevent water table elevation drawdown (Ngudianoro, 2010). Water retention is implemented to maintain water table elevation at specific depth. In addition, water retention is also needed to prevent water shortage and to create an environment condition for nutrients absorbtion required by plants. It can be done by closing water gates in tertiary channel during low tidal period and opening the water gates during high tidal period. The optimal condition for the growth and development of rice plant is that water is

not in excess or in shortage condition which depend on each growing phase of rice plant. In addition, water gates operation in tertiary channel has important role on irrigation and drainage at farm enterprise land.

In land type C the crop water requirement was strongly affected by capillary rise. Reported by Fan Yang., (2011) under loamy soil daily capillary rise is higher under shallower groundwater table. When the groundwater table is under 1.0 m, then the water supply by capillary rise ranged from 0 to 1.12 mm day⁻¹. Since the water table under 1.4 m the capillary water ranged from 0 to 0.86 mm day⁻¹. Thus the crop water requirement is still need irrigation water, when the water table is lower than 1.0m. Added by Ali et al., (2013) that model simulation using UPFLOW showed that the moisture condition in the root zone is saturated when the ground water table in the 0.2 m. The maximum capillary rise is 2.4 mm day⁻¹ when the ground water table at 0.65 m. Also reported by Hua et al (2017) the experimental research showed that the soil moisture condition at depths between 10 cm to 20 cm were strongly affected by rainfall or irrigation water than contribution by capillary rise. While in depth lower than 40 cm, the soil moisture was significantly contributed by vertical water movement (capillary rise).

Rice plant requires water depth located between – 20 cm up to – 30 cm below soil surface. If water table located below – 20 cm, then rice plant will experience water shortage which subsequently cause water stress so that irrigation water should be applied on farm enterprise land. Reported by Mishra et al., (1990) the ground water table in (< 30 cm) for most part of the rice growing stage, could have the optimum yield (55–60 q ha⁻¹). However the water table elevation at 20 cm up to 30 cm below soil surface was also need intermittent irrigation to have maximum yield. In this case the rainfall still occurs during February to May period. Therefore the environmental condition for rice growth was suitable like in the irrigation rice system. Reported by Husain et al., (2009) that the alternative wet and dry (irrigation applied every three days) was not significant effect with the rice production under continues flooding. By this irrigation system rice production was about 7-8 ton/ha. However the intermittent system was able to save water between 25-30%. Therefore the contribution of water by capillary rise (shallow ground water table) in combination with rainfall was successfully meet water requirement for rice cultivation during March to May (second crop of rice).

On Farm Water Management

Successfully agriculture in tidal lowland is depend on the farmer can control the water table in tertiary block (farm level) to crop support water requirement. Water management at the study location affected by swamp condition is related to suitability between quantity and frequency of available water. Water availability is affected by local climate factor existing at the study location, especially rainfall. Therefore the water management objective is mainly to retain water. Especially in the period of February to May.

One of the most dominant climatic element is rainfall because it is directly affect the availability of water resource. In addition, air temperature, air relative humidity and solar radiation are also climatic elements which determine land productivity. Rainfall data consisting of rainfall magnitude and its distribution is frequently used to predict water availability potential for agriculture.

The effect of seawater tidal is more dominant than that of rainfall. The study site is located at C-flooding type land where high and low seawater tidal only have effect on water surface in channel. Land and water management as well as cultivation technology to be applied on tidal lowland area should be adapted to land typhology and water flooding type. According to Imanudin *et al.* (2011), water management option is the basic consideration which is subsequently elaborated into operational guideline for the existing water structures. Water table elevation control at tidal lowland area is a key process that should be properly implemented through water management at macro and micro levels.

Water status availability in the period of February to March is sufficient for rice growth (Figure 3). The water table was 5-10 cm above soil surface (flood). It is indicated that on vegetative period the water availability for rice was suffincient. However starting on April the water table drop to -5-10 cm below surface. Actually in that period rice growth was entered in generative stage, that need water table in level at 0 cm minimum. Then the water management objective should have suplay water from out site. Pumping irrigation is one the best option to delivery water form tertiary canal to teriatiry block during the high tide. However under normal climatic condition the pumping irrigation does not required. Rainfall water was sufficien enough to increase the water table close to the soil surface. Pumping irrigation in the field was required when no rainfall during one week.

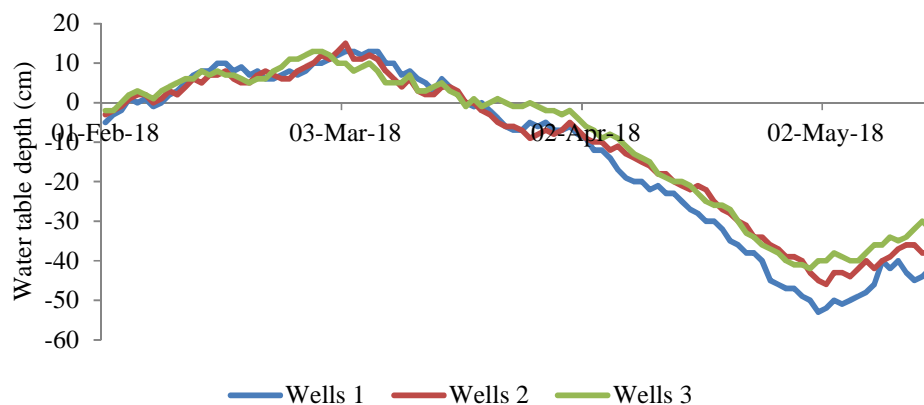


Figure 3. Water table fluctuation on farm land (1February – 15 May 2018)

Relationship Between Water Management and Rice Production

Water management at tidal lowland area is basically an effort to manage or regulate water excess according to water requirement of cultivated pants. Water management at tidal lowland area is not only to deliver water into land and to drain water out of land so that water is available for crops, but also to leach the residual toxic elements available on land. According to Imanudin *et al.* (2010; 2011), soil pH is very low during dry season period. However, water table elevation progressively increase at initial period of rainy season which results in increase of soil pH.

Condition of water table status relative to pyrite layer position is the key factor for water and land management for each swamp development unit. Table 3 is the model operation for maintenance the water table in tertiary block under various developing stage of rice. According to Bakri et al., (2014) water management option in dry areas (rainfed rice) was mainly focus on retained water. Rainfall water as much as possible to harvest rain water. Then gate in tertiary canal was operated fully closed to have as much as possible rain water. The model operation in tertiary level for water table control was constructed and validated (Table3).

Tabel 3. The field work operation on tertiary canal for maintenance water table

Development stage	Tertiary Canal Operation under different climatic conditions	
	Normal and wet condition	Dry condition (Elnina)
Initial growth	Control drainage	Retaining water
Vegetative growth	Retain water	Retaining water/suplay
Generative growth	Retain water	Suplay water/pumping
Ripening	Drainage	Control drainage

Under high land topography (type C) water suplay can only be done by using pumping irrigation. During the high tide the water from secondary canal was delivered to tertiary canal. After 2-3 hour tide water entering tertiary canal, then the pumping irrigation operated in order to fulfill water in tertiary block (farm). Pumping with outlet 8 inc diameter was operated within 2 hours to irrigated one hectare land (Figure 4). During the elnina climatic condition farmer was 5 times operated to pump water from tertiary canal to rice field. However the area was highland topography was better to use rainfed rice, which the rice has tolerant to drought (Ohno et al., 2019). Experimental plot in three locations in northern Luzon, of Philippines was get rice production 3-3.5 ton/ha.



Figure 4. Pumping irrigation instrument during dry period of the second rice cultivation

Water management can maintain water table elevation on land plot and improper water management affect the decrease of crop production. Rice plant can properly grow and develop if

water table elevation on land plot is also maintained. This is in accordance to study results by Imanudin dan Bakri (2014) which showed that there is significant relationship between the decrease of crop production and water table availability. The study results by Fahmi *et al.* (2004) showed that the increase of rice production through organic fertilizer addition was due to improvement of soil chemical properties such as the increase of pH and decrease of Fe^{2+} concentration. Phosphate addition had cause the increase of rice tonnage. Subiksa and Diah (1992) had stated that phosphate fertilizer has slow release characteristics (it release P in progressive manner) so that it is more effective on acid sulphate soils.

IV. CONCLUSION

1. Soil fertility status at Telang Jaya Village generally is low up to medium based on soil pH, soil P availability, soil N availability and soil base mineral availability so that it requires better land management through nutrients addition in form of fertilizers.
2. Water management objective for rice in the second crop on land typology C was for control drainage during the intial stage, and retained the rain water during vegetative stage. During elnina climatic condition, the pumping irrigation required at generative phase.
3. Land characteristics problems for agricultural development at tidal lowland area are consisted of water regime fluctuation, variable physicochemical condition of soil, high soil acidity and organic acid on peat land, availability of toxic elements, salt water intrusion, and low natural fertility of soil.
4. Land utilization in effort for agricultural development has relatively high opportunity because consisting of several ecosystems affected by seawater tidal movement and variable salinities as well as seawater which contains different elements either originate from the bottom of the sea itself or from mainland.
5. Agricultural activity conducted by community members or farmers at Telang Jaya Village was rice planting during the second planting season (MT2) with average harvest yield of 5 tons per hectare.

REFERENCES

- Ali , M.H., Abustan, I., Islam, S. 2013. Simulation of upward flux from shallow water-table using UPFLOW model. *Journal of Natural Resources and Development* 03: 123-127.
- Alihamsyah, T., E. Ananto H. Supriadi, I.G. Ismail, and D.E. Sianturi. 2000. Fourteen Years Research on Swamp Land: Supporting Future Agriculuture. *Research and Development Project on Integrated Seamp Agriculture - ISDP*. Agricultural Research and Development Council. Bogor.
- Alihamsyah, T., D. Nazemi, Mukhlis, I. Khairullah, H.D. Noor, M. Sarwani, H. Sutikno Y. Rina, F.N. Saleh, dan S. Abdussamad.2001. Fourt Years of *Balitra: Future Reserach and Deveopment*. Research Council of Food and Horticultural Crops. Jakarta.
- Bakri, Bernas M., and Imanudin, M.S. 2015. Water Retention option of drainage system for dry season corn cultivation at tidal lowland area. *International Journal AGRIVITA* 37 (3) 237-246.

- Banach AM, K Banach, EJW Visser, Z. Stepniewska, AJM Smits, JGM Roelofs and LPM Lamers. 2009. Effects of summer flooding on flood plain biogeochemistry in Poland; *implications for increased flooding frequency*. Biogeochemistry 92, 247–262.
- Breemen, N.V and P., Buurman. 2002. *Soil Formation*, 2nd edition, 404. Kluwer Academic Publisher. Dordrecht, USA.
- Cairns, D. (2008). *Essential of Pharmaceutical Chemistry*. Third edition. London : Pharmaceutical Press. Pages 177-180.
- Driessen, P.M. and R., Dudal. 1991. *The Major Soils of the World*. Wageningen Agricultural University.
- Fan Yang , Guangxin. Z., Xiongrui. Y., Zhijun , L., Zhigang, H. 2011. Study on capillary rise from shallow groundwater and critical water table depth of a saline-sodic soil in western Songnen plain of China. *Environ Earth Science*. 64:2119–2126
- Fahmi, A., Susilawati, A., and Jumberi, A., 2004. The Dynamics of Iron, Sulphate, Posphorous and Rice Yield due to Soil Tillage, Micro Channel and oRganic Fertilizer Land. *Journal of Tropical Soils*. 14: 119-125
- Gergichevich, C.M., Alberdi, M., Ivanov, A.G. and Diaz, M.R. 2010. Al_3^+ - Ca_2^+ Interaction in plants growing in acid soils: Al-phytotoxicity response to calcareous amandements. *Journal of Soil. Science and Plant Nutrition* 10 (3): 217-243.
- Hua, W., Chuanhai, W., Gang, C., Hai Y., Zhai, Y. 2017. Measurement and Simulation of Soil Water Contents in an Experimental Field in Delta Plain. *Water* 2017, 9, 947; doi:10.3390/w9120947
- Hartoyo, S., Erwin R., Sumarjo G,I., Robiyanto, H.S., Baart, S.Surjadi, F.X, Ad Van Den Eelart. 2010. Land and water management of tidal lowlands: Experiences in Telang and Saleh, South Sumatra. *Irrigation and Drainage*. 59(3): 317-335
- Hakim, N. M. Y. Nyakpa., A. M. Lubis., S. G. Nugroho., M. R. Saul., M. Diha., G. B. Hong., dan H. H. Bailey. 1986. *Principles of Soil Science*. Lampung University. Lampung.
- Imanudin, M.S. M. Edi Armanto,Bakri.2019. Determination of Planting Time of Watermelon Under a Shallow Groundwater Table in Tidal Lowland Agriculture Areas of South Sumatra, Indonesia. [Irrigation and Drainage Journal 68\(3\). 488-495](https://doi.org/10.1002/ird.2338)
<https://doi.org/10.1002/ird.2338>
- Imanudin.M.S. , Elisa W., Edi Armanto, M. 2018. Option for land and water management to prevent fire in peat land areas of Sumatera Indonesia. *Journal of Wetlands Environmental Management*. 6 (1): p. 12–26.
- Imanudin MS, Armanto ME, Susanto RH. 2011. Developing seasonal operation for water table management in tidal lowland reclamation at South Sumatera Indonesia. *Journal of Tropical Soils*. Lampung Univerisity.16(3): 233–244

- Mishra, H.S. Rathore, T.R., Pant, R.C. 1990. Effect of intermittent irrigation on groundwater table contribution, irrigation requirement and yield of rice in Mollisols of the Tarai region Agricultural Water Management. 18 (3): 231-241.
- Ngudianoro. 2010. Water table fluctuations model in tidal Lowland C/D type. A case Study in South Sumatera. Science Research Journal 13(3): 12-18.
- Ohno, H. Niño, P.M.C. Banayo., Crisanta, Bueno, Jun-ichi, Kashiwagi, Taiken Nakashima, KazutoIwama, Aurora, M.Corales, Ricardo Garcia, Yoichiro Kato. 2019. On-farm assessment of a new early-maturing drought-tolerant rice cultivar for dry direct seeding in rainfed lowlands. [Field Crops Research](#).219. 222-228
- Proyek Irigasi dan Rawa Andalan (PIRA). 2004. Lowland Development Information Data at South Sumatera.
- Schultz B, Susanto RH, Suryadi FX, Waskito AS. 2015. Analysis of water management inreclaimed tidal lowlands of Indonesia. Experiences in the Telang I Scheme, Musi Delta, South Sumatra. In Kop J, Ravensteijn W, Kop K (eds). *Irrigation Revisited. An Anthology of Indonesian–Dutch Cooperation 1965–2014*. Eburon: Delft, the Netherlands/Jakarta, Indonesia.
- Subiksa IGM. and Diah, S. 1992. Natural Phosphate Utilization for Acid Sulphate Land.

WATER MANAGEMENT AND SOIL FERTILITY STATUS AT RECLAIMED TIDAL LOWLAND IN C- LAND TYPHOLOGY OF TELANG JAYA VILLAGE SOUTH SUMATRA

by

Bakri ¹, Momon Sodik Imanudin ¹ dan Wahyu L.Candra²

¹ Lecturer at Department of Soil Science Faculty of Agriculture Sriwijaya University

² Researcher of Lowland and Coastal Data Information Center of South Sumatra

Email: momon_unsri@yahoo.co.id

ABSTRACT

Tidal lowland has a great prospect due to its vast area to support the improvement of national food security and the development of agribusiness system. Based on these potentials, it is necessary to study water management the physical dan chemical characteristics of soil on tidal land at Telang Jaya, South Sumatra. The aim of the study is to develop micro water management in the field level for rice cultivation, and to evaluate the soil fertility in relation to the rice production. The soil properties can be used to determine the level of soil fertility and the land management problem at the area. Research method was done by experimental research in combination with survey and monitoring. Rice was cultivated in tertiary block and the ground water table fluctuation was record in daily bases. Soil samples were taken from 0-20 cm depth (the root depth for common food crops) and then analyzed at the laboratory. The result had showed that the soil fertility status at Telang Jaya was low to moderate. The limiting factors of soil fertility found in this study were consisted of low nitrogen content, low C-organic content and acid soil condition (low bases and pH). Ground water taken at February to March was maintained on 10 to (-10) cm related to the soil surface. It was sufficient for crop water requirement. Water management objective for second rice was mainly for control drainage during the intial stage, and retain rainfall water. Pumping irrigation was required during Elnina climatic condition at generative phase. By proper water management system rice production could achive 5 ton/ha.

Keywords: Tidal low land, water management, soil fertility

I. INTRODUCTION

Reclamation or development of tidal lowland area at South Sumatra had been conducted by the government since 1969 through transmigration program. Development of tidal lowland reclamation is an activity with objectives to improve function and advantage of this land area as potential natural resource for the benefit and welfare of the community (Schultz, et al., 2015).

The total area that has been reclaimed in South Sumatera until 2004 is 373.000 ha. (PIRA South Sumatra, 2004).

The key success for tidal lowland agriculture is how the farmer could capable to maintenance the water table in farm level. The water status was mainly depending on the hydrotopography class, rain water, tide fluctuation, and drainage facility. Development of tidal lowland area for agricultural enterprise is closely related to management of soil quality and water network to support agricultural system (Ngudiantoro, 2010). Reported by Bakri et al., (2015) Utilization of tidal lowland for two time rice and once corn could prevent changed in land use. water drainage system should be maintained, so that the land continues to be productive for food crops. Changes in land use are often caused by poor drainage which results in decreased productivity.

Area of reclaimed tidal lowland is classified into four hydrotopographical classes consisting of A, B, C and D types. Each area has different land resource characteristics, especially in term of soil, climate and hydrology conditions. Tidal lowland area is different than irrigated land or dry land that are commonly known by the community. The differences are related to soil fertility, available water resource and its management. This tidal lowland has vast area and is utilized for agricultural enterprise (Supriadi, 2005).

The land use implementation should take into account soil water condition so that its function and role can be sustained in term of economical and ecological aspects. The problems face in agricultural development at tidal lowland area are consisted of water regime fluctuation, variable nature of soil physical and chemical characteristics, high acidity, toxic element, salt water intrusion and low natural fertility of soil.

Soil fertility is soil ability to provide nutrients, water and oxygen in balance condition for crops. The soil capability is affected by its physical, chemical and biological characteristics. In tidal lowland generally found the nutrient status is low. Particularly of macro nutrient Nitrogen, Phosphate and potassium. That is due to acidic soil (low pH) was cause the increasing solubility of Aluminum, Iron, and manganese. These elements are harmful for crop and can absorb macro nutrient through Al-P bonds (Imanudin et al., 2018). Added by Fahmi et al., (2018) that the dynamics of soil pH, nutrient status in root zone of tidal lowland are highly dependent on the pattern of water inundation and tidal water dynamics. In addition also effected by Fe and Al content in the soil. Therefore to improve the soil fertility at any different typology class was required different input.

Land characteristics at Talang Jaya Village can be classified as C land typhology which is characterized by availability of acid sulphate layer, either potential or actual. The main purpose for water management in that area is to retain rain water and control drainage in the tertiary canal (Hartoyo et al., 2010). Natural condition of pyrite layer was located below water table depth during wet season, whereas water table depth is drop below pyrite layer during dry season on land with C flooding type at tidal lowland area. Oxidation process will occur if water table depth is drop below pyrite layer. This process is harmful because it will produce sulphate acid folowed by iron and aluminum solubility which have adverse effect for crops (Imanudin et al., 2011). The condition of water table dynamics toward pyrite layer depth is the key factor in constructing water management strategy and planting pattern determination at each development unit of tidal lowland area (Megawaty et al., 2012).

According to Imanudin et al., (2011), soil pH at C typhology land area during dry season is very low and water table depth will progressively increase with the arrival of the rainy season so that soil pH will also increase. Tidal lowland development requires proper planning, management and utilization as well as application of appropriate technology, especially soil and water management. Control of water table elevation at tidal lowland area is the key process that should be properly implemented through water management at macro and micro levels.

The objective of this paper is to study water management for rice cultivation in the micro level (tertiary block), and to evaluate the physical and chemical conditions of soil at Talang Jaya Village, South Sumatra in order to determine soil fertility condition and problems related to soil management at this area.

II. MATERIAL AND METHODS

This study was conducted at tidal lowland reclamation area in Telang Jaya Village. It is located at Muara Telang Subdistrict, of Banyuasin District at elevation 30 cm above sea water level. This study site is classified as tidal lowland area with C-typhology. Most of community members in Telang Jaya Village have livelihood as farmers. Agricultural enterprise conducted by community members or farmers is rice cultivation. Agricultural enterprise at Telang Jaya Village is consisted of two times planting per year, that is rice as food crops during the first planting season (MT1) and second planting season (MT2).

Soil analysis was done at Soil and Water Conservation and Soil Physics Laboratory, Soil Science Department, Faculty of Agriculture, Sriwijaya University, Inderalaya. The research was conducted from November to February 2017.

The research activities were consisted of field work and laboratory work. The method used for field survey activity was survey method using detail scale. Survey activity was done to study the condition of soil water table dynamics in order to determine the proper water management system. Data collecting of water table was done to determine water management condition, channel condition and land condition. Soil samples were done by using sampling method at depth of 0-20 cm.

Two types of data used in this study were primary and secondary data. Primary data was obtained from field observation and measurement results, whereas secondary data was obtained from several government agencies and other institutions which actively involved in development of tidal lowland area.

Field data required in this study was climate, hydrology and water network system involving channel condition, condition of water control infrastructure, water table depth at tertiary blocks, water elevation in secondary and tertiary channels, seawater tidal condition, rainfall, temperature, planting pattern and land use scheme. The observed parameters were consisted of soil texture, soil pH, NPK, C-organic, Al and Fe.

Proper water management was to find out in this study. Micro water management in tertiary block was done by tertiary gate operation. The water management objective is control drainage option during early season and retention in vegetative to generative phase.

III. RESULTS AND DISCUSSION

3.1. General condition of the area study

Most of land at Telang Jaya Village based on land potential can be categorized as C-type land so that water can not flow into land at dry season, whereas the others are potential land for rice crop. Rice production level at Telang Jaya Village was relatively good with magnitude of 5 tons per hectare. This is in accordance to statement of Alihamsyah *et al.* (2001) which state that rice production potential at tidak lowland area can achieve 5 tons per hectare by using proper management effort. Input of innovation technology is needed in order to increase rice productivity at tidal lowland area of Telang Jaya Village such as land penataan, soil tillage, amelioration and balance fertilizing, intensive and integrated control for weeds, pests and diseases as well as institutional strengthening.

Rainfall is one of climatic factor that affect the occurrence of water table fluctuation. Rainfall which fall on land will enter into soil resulting in increase of water volume within soil so that it affects water table elevation. Figure 1 showed the highest rainfall was occurred in March with magnitude of 344 mm/month. The lowest rainfall was occurred in July which is less effective to fulfill crop water requirement. High rainfall cause excessive water on land resulting in flooding condition, whereas low rainfall cause the decrease of water availability wick subsequently has negative impact on plant's growth. Therefore, effort should be taken to develop optimal water management.

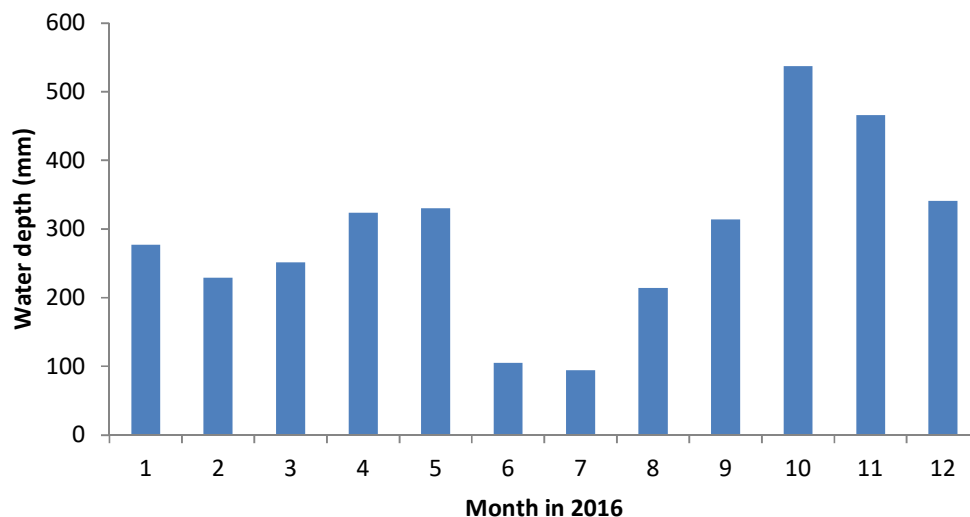


Figure 1. Monthly rainfall in the area study

3.2. Soil Properties Evaluation and Improvement

The observed parameters which determine soil quality and its fertility level at Telang Jaya Village are consisted of soil chemical and physical properties. The soil physical property is soil texture, whereas soil chemical properties are soil pH, Aluminum availability, nutrients content and organic matter content.

Results of soil textural analysis (Table 1), showed that soil in this location can be classified as clay and clayey loam categories. Clay soil texture is considered as optimal texture for crop growth because it has capability to hold water and nutrients, having relatively good movement of water and nutrients, not too sticky and hard so that it has good tillageable, whereas its drainage, aeration and tillage properties are better than that of soil having clay texture.

Table 1. Results of soil texture analysis

Sample Code	Location	% Textural fraction			Texture	
		Clay	Sand	Loam		
TS1	Telang Village	Jaya	26.58	33.07	40.35	Clay
TS2			35.44	30.23	34.33	Clayey loam
TS3			30.47	33.46	36.07	Clayey loam

Research results showed that C-organic content at the study location was categorized as high (Table 2). The higher the organic matter content, the more fertile is the soil. Organic matter has a role in determining soil capability to support plants's growth. The roles of organic matter are to increase soil fertility, to improve soil structure, to increase water holding capacity of soil, to increase soil pores and to improve media for soil microbia development (Subekti *et al.*, 2005).

Most of the limiting factor of soil fertility in tidal lowland is acidity. Soil in this location in general can be categorized as very acid with pH values in the ranges of 4.63 to 4.96 (Table 2). This soil pH values is still within tolerance limit for the life of microorganisms and vegetations. Low pH value cause high solubility of Al, Fe and Mn elements which in turn become toxic for plants. On the other hand, if pH value increase to neutral level or higher followed by rainfall occurrence, the numbers of these ions will decrease within soil solution resulting in lack of Fe and Mn elements for certain plants. If pH value is kept within the range of 6 to 7, then possibility of Al, Fe and Mn toxicities can be prevented (Hakim *et al.*, 1986). According to Sutandi (2011), the depth of pyrite layer on acid sulphate has effect on soil pH and Al^{dd}. The shallower the depth of pyrite layer from soil surface, the lower the soil pH and Al^{dd}.

According to (Caires *et al.*, 2008) One of effort to increase soil pH value is by addition of amelioration substances. The application of amelioration substances in form of dolomite at tidal lowland area has an objective to improve soil chemical and physical characteristics. Some studies had showed that ameliorant addition can increase soil pH (Alvarez *et al.*, 2009; Gomez-Paccard *et al.*, 2013), decrease Al toxicity (Prabagar *et al.*, 2011), Fe (Gonzalo *et al.*, 2013), increase nutrients availability, improve soil pwater content and soil permeability.

Table 2. Analysis results of soil chemical properties at laboratory.

No	Sampel Location	pH H ₂ O*	C-Organic (%)*	N-total (%)*	P-available (ppm)*	K-dd (Cmol/kg)*	Al-dd (Cmol/kg)*
1	Near Irrigation canal	4.63 ^R	5.25 ^T	0.24 ^{SR}	9.90 ^{SR}	0.38 ^S	4.12
2	Center	4.69 ^R	6.83 ^T	0.38 ^{SR}	19.65 ^S	0.38 ^S	4.68
3	Near drain canal	4.96 ^R	2.78 ^S	0.18 ^{SR}	11.10 ^R	0.51 ^S	2.52

(Based on criteria of CSR/FAO, 1983) SR = Very Low, R = Low, S = Medium, T = High, ST = Very High

Nitrogen is naturally origin from weathered organic matter. Nitrogen has mobile characteristics which means it is easily loss or dissolve as well as evaporate into air. Nitrogen content at the study site is classifies as very low with magnitude of 0.18 to 40 % (Table 2). Low water table elevation causes more aerobe condition of soil which in turn increase decomposition rate and decrease nitrogen losses level due to leaching. Nitrogen in flooded soil usually has the form of NH₄ which is relatively easier to loss due to leaching. The desomposition process will be more intensive at better aeration condition (Breeman and Buurman, 2002) such as condition of water table elevation drawdown (Straktova *et al.*, 2011). According to Banach *et al.* (2009) and Sapek *et al.* (2009), the increase of N content in soil was due to water table elevation drawdown. N can be lost because it flows with water table at flooding condition or water-saturated soil layer condition. This is in accordance to the statement from Reddy and De Laune (2008) which state that one of factor affecting decomposition rate is the increase of soil pH.

According to Soepardi (1983), nitrogen-deficiency plant will growing dwarf and has limited rooting system, yellow or yellowish green leaves and tend to be quickly fall out. Application of excess nitrogen will harm to plants, i.e. delaying maturity process by helping continous vegetative growth indicated by leaves remain green although maturity period had already arrived, softening of rice straw and cause plant easily to fall down, decrease the quality on cereal and fruit plants, and plants become vulnerable to pest and diseases attack.

Soil phosphate content at the study location is classified as very low to medium levels (Table 2). Low phophate content is due to the source of this element is originate from weathering of P-containing mineral. Soils at the study location had low phosphate content with magnitude of about 9.99 mg.kg⁻¹. This is in accordance to statement from Driessen(1978) which showed that available P-content on uncultivated land is usually low because of no input addition and lack of nutrients on swamp land. It is recommended to apply manure fertilizer which have high phophate content such as manure from bird droppings. However, inorganic fertilizers can also be applied such as SP36.

P element in tidal lowland is available in form of P-organic which is less available for plants. Phosphate fertilizing with readily available P-element will cause phosphate ions easily leached and decrease P element availability for plants (Soepardi, 1986). According to Tisdale *et al.* (1985), nutrients retention at tidal lowland is occurred due to exchange of phosphate ions with hydroxyl groups and also availability of Al and Fe. However, phosphate retention by organic matter is considered as weak.

Plants fertilized with sufficient phosphate will more withstand to diseases attack, especially diseases caused by fungus. According to Kasno *et al.* (2009), phosphate content of soil can increase due to phosphate fertilizing, organic matter addition and liming. Phosphate content has a role in plant life process. Phosphate element usually is difficult to be leached by rainfall water. The common problems is phosphate fixation so that it is unavailable for plants; therefore, phosphate availability in soil is highly depend on soil property and characteristics.

The K-dd (Exch.KK) content at the study location is classified as medium category with magnitude of about $0.38 \text{ Cmol.kg}^{-1}$ (Table 2). Availability level of K-dd is highly affected by pH and base saturation. Potassium(K) is easily lost and leached at low pH and low base saturation, whereas at neutral pH condition and high base saturation it is fixed by Ca.

The (Exch.Al) content at the study location is in the range of 2.52 to $4.68 \text{ Cmol.kg}^{-1}$. According to Yang (2006), the presence of pyrite compounds in tidal lowland which are inundated increasingly will long form ferri hydroxide compounds, sulfate and hydrogen ions thus causing the soil become very acid. It has the solubility Fe^{2+} and Al^{3+} increased. (Gergichevich *et al.*, 2010). According to Tisdale *et al.* (1990), low content of Al^{3+} and Fe^{2+} , at tidal lowland results in low fertilizing efficiency of phosphate at this area.

Soil fertility at the study location can be categorized as low to medium. Information of this soil fertility can be used as one of the recommended management for soil properties which determine soil fertility such as soil bases content, available P and available K. The limiting factors found in this study were N content of land, soil bases Faktor and soil C-organic.

Efforts that can be done for soil fertility improvement are balance fertilizing management according to crop's requirement, organic matter addition (manure fertilizer, green fertilizer or legume planting) at soil tillage stage in order to maintain good and sustainable soil fertility, management of soil pH which is suitable for elements or nutrients availability through liming (increasing pH) and proper management for irrigation water. Reported by Imanudin *et al.*, (2017) in the condition of the groundwater table in the lower zone of the root (20-30 cm), the nutrient of the soil is in optimal conditions. On the other hand if the groundwater level is in the sulfide layer the soil quality decreases due to the high iron solubility of aluminum. The increase of aluminum in the soil has the effect of increasing phosphorus bonds and other nutrients. Therefore the fertility status in the soil decreases, and that is a common occurrence in tidal lowland areas.

3.3. Ground water table analysis and Shortage (SEW-20)

In order to determine how far land receive water excess from the system, then analysis of cumulative daily water table toward plant's tolerance limit to water table elevation was implemented. Figure 2 showed that water table elevation was more dominance above – 20 cm, which indicate water condition was in safe zone for rice crop growth.

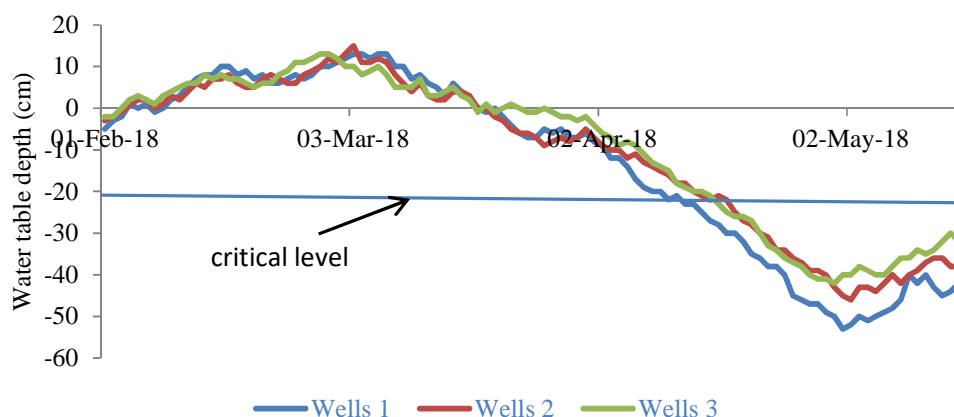


Figure 2. Water table fluctuation in term of critical water level (SEW-20)

In order to determine how far land receive water excess from the system, then analysis of cummulative daily water table toward plant's tolerance limit to water table elevation was implemented. Figure 2 showed that water table elevation was more dominance above -20 cm, which indicate water condition was in safe zone for rice crop growth. Water had exceeded the critical limit up to -50 cm in April up to the middle of May. This condition showed that water management option in this period is water retention. Imanudin and Susanto (2007) had stated that water table elevation at tertiary block can be controlled through water surface regulation in tertiary channel. Subsequently, strategy for management of resources and environment at tidal lowland area which is stressed on development of farm enterprises system and phyrte layer control is developed through the technique of water table elevation control. Control drainage in 50 cm of water table level in tertiary canal could made ground water table in above sulphidic layer (Imanudin et al., 2018).

Analysis results of daily water table elevation (Figure 2) showed that the lowest water table elevation was occurred in April up to -50 cm depth. According to Imanudin *et al.* (2002), phyrte layer oxidation will occur if water table drop below 1 meter depth. Therefore, scheduling of planting time is the main key to prevent this phyrte layer oxidation. The increase or decrease of water surface in tertiary channel will result in increase or decrease of water table elevation on land with similar magnitude (Imanuddin, 2002). This condition shows that water network can be function as irrigation and drainage for land. The lower location will receive higher water flooding from high seawater tidal than that of higher elevation land location. Water surface in secondary channel will be higher than that of tertiary channel during period of high seawater tidal so that water will enter freely into tertiary channel or into land area. On the contrary, water surface in tertiary channel or land is higher than that of secondary channel during period of low seawater tidal causing water can not flow outward so that water will be retained on land.

Water retention system can be used to prevent water table elevation drawdown (Ngudianoro, 2010). Water retention is implemented to maintain water table elevation at specific depth. In addition, water retention is also needed to prevent water shortage and to create an environment condition for nutrients absorbtion required by plants. It can be done by closing water gates in tertiary channel during low tidal period and opening the water gates during high tidal period. The optimal condition for the growth and development of rice plant is that water is

not in excess or in shortage condition which depend on each growing phase of rice plant. In addition, water gates operation in tertiary channel has important role on irrigation and drainage at farm enterprise land.

In land type C the crop water requirement was strongly affected by capillary rise. Reported by Fan Yang., (2011) under loamy soil daily capillary rise is higher under shallower groundwater table. When the groundwater table is under 1.0 m, then the water supply by capillary rise ranged from 0 to 1.12 mm day⁻¹. Since the water table under 1.4 m the capillary water ranged from 0 to 0.86 mm day⁻¹. Thus the crop water requirement is still need irrigation water, when the water table is lower than 1.0m. Added by Ali et al., (2013) that model simulation using UPFLOW showed that the moisture condition in the root zone is saturated when the ground water table in the 0.2 m. The maximum capillary rise is 2.4 mm day⁻¹ when the ground water table at 0.65 m. Also reported by Hua et al (2017) the experimental research showed that the soil moisture condition at depths between 10 cm to 20 cm were strongly affected by rainfall or irrigation water than contribution by capillary rise. While in depth lower than 40 cm, the soil moisture was significantly contributed by vertical water movement (capillary rise).

Rice plant requires water depth located between – 20 cm up to – 30 cm below soil surface. If water table located below – 20 cm, then rice plant will experience water shortage which subsequently cause water stress so that irrigation water should be applied on farm enterprise land. Reported by Mishra et al., (1990) the ground water table in (< 30 cm) for most part of the rice growing stage, could have the optimum yield (55–60 q ha⁻¹). However the water table elevation at 20 cm up to 30 cm below soil surface was also need intermittent irrigation to have maximum yield. In this case the rainfall still occurs during February to May period. Therefore the environmental condition for rice growth was suitable like in the irrigation rice system. Reported by Husain et al., (2009) that the alternative wet and dry (irrigation applied every three days) was not significant effect with the rice production under continues flooding. By this irrigation system rice production was about 7-8 ton/ha. However the intermittent system was able to save water between 25-30%. Therefore the contribution of water by capillary rise (shallow ground water table) in combination with rainfall was successfully meet water requirement for rice cultivation during March to May (second crop of rice).

On Farm Water Management

Successfully agriculture in tidal lowland is depend on the farmer can control the water table in tertiary block (farm level) to crop support water requirement. Water management at the study location affected by swamp condition is related to suitability between quantity and frequency of available water. Water availability is affected by local climate factor existing at the study location, especially rainfall. Therefore the water management objective is mainly to retain water. Especially in the period of February to May.

One of the most dominant climatic element is rainfall because it is directly affect the availability of water resource. In addition, air temperature, air relative humidity and solar radiation are also climatic elements which determine land productivity. Rainfall data consisting of rainfall magnitude and its distribution is frequently used to predict water availability potential for agriculture.

The effect of seawater tidal is more dominant than that of rainfall. The study site is located at C-flooding type land where high and low seawater tidal only have effect on water surface in channel. Land and water management as well as cultivation technology to be applied on tidal lowland area should be adapted to land typhology and water flooding type. According to Imanudin *et al.* (2011), water management option is the basic consideration which is subsequently elaborated into operational guideline for the existing water structures. Water table elevation control at tidal lowland area is a key process that should be properly implemented through water management at macro and micro levels.

Water status availability in the period of February to March is sufficient for rice growth (Figure 3). The water table was 5-10 cm above soil surface (flood). It is indicated that on vegetative period the water availability for rice was suffincient. However starting on April the water table drop to -5-10 cm below surface. Actually in that period rice growth was entered in generative stage, that need water table in level at 0 cm minimum. Then the water management objective should have suplay water from out site. Pumping irrigation is one the best option to delivery water form tertiary canal to teriatiry block during the high tide. However under normal climatic condition the pumping irrigation does not required. Rainfall water was sufficien enough to increase the water table close to the soil surface. Pumping irrigation in the field was required when no rainfall during one week.

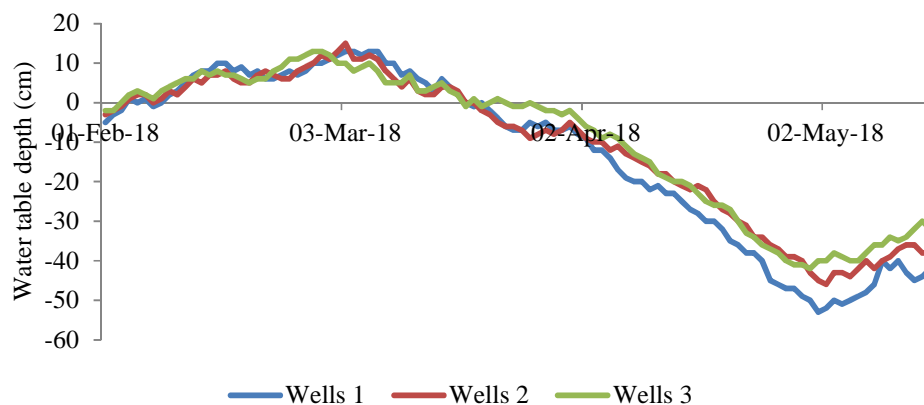


Figure 3. Water table fluctuation on farm land (1February – 15 May 2018)

Relationship Between Water Management and Rice Production

Water management at tidal lowland area is basically an effort to manage or regulate water excess according to water requirement of cultivated pants. Water management at tidal lowland area is not only to deliver water into land and to drain water out of land so that water is available for crops, but also to leach the residual toxic elements available on land. According to Imanudin *et al.* (2010; 2011), soil pH is very low during dry season period. However, water table elevation progressively increase at initial period of rainy season which results in increase of soil pH.

Condition of water table status relative to pyrite layer position is the key factor for water and land management for each swamp development unit. Table 3 is the model operation for maintenance the water table in tertiary block under various developing stage of rice. According to Bakri et al., (2014) water management option in dry areas (rainfed rice) was mainly focus on retained water. Rainfall water as much as possible to harvest rain water. Then gate in tertiary canal was operated fully closed to have as much as possible rain water. The model operation in tertiary level for water table control was constructed and validated (Table3).

Tabel 3. The field work operation on tertiary canal for maintenance water table

Development stage	Tertiary Canal Operation under different climatic conditions	
	Normal and wet condition	Dry condition (Elnina)
Initial growth	Control drainage	Retaining water
Vegetative growth	Retain water	Retaining water/suplay
Generative growth	Retain water	Suplay water/pumping
Ripening	Drainage	Control drainage

Under high land topography (type C) water suplay can only be done by using pumping irrigation. During the high tide the water from secondary canal was delivered to tertiary canal. After 2-3 hour tide water entering tertiary canal, then the pumping irrigation operated in order to fulfill water in tertiary block (farm). Pumping with outlet 8 inc diameter was operated within 2 hours to irrigated one hectare land (Figure 4). During the elnina climatic condition farmer was 5 times operated to pump water from tertiary canal to rice field. However the area was highland topography was better to use rainfed rice, which the rice has tolerant to drought (Ohno et al., 2019). Experimental plot in three locations in northern Luzon, of Philippines was get rice production 3-3.5 ton/ha.



Figure 4. Pumping irrigation instrument during dry period of the second rice cultivation

Water management can maintain water table elevation on land plot and improper water management affect the decrease of crop production. Rice plant can properly grow and develop if

water table elevation on land plot is also maintained. This is in accordance to study results by Imanudin dan Bakri (2014) which showed that there is significant relationship between the decrease of crop production and water table availability. The study results by Fahmi *et al.* (2004) showed that the increase of rice production through organic fertilizer addition was due to improvement of soil chemical properties such as the increase of pH and decrease of Fe^{2+} concentration. Phosphate addition had cause the increase of rice tonnage. Subiksa and Diah (1992) had stated that phosphate fertilizer has slow release characteristics (it release P in progressive manner) so that it is more effective on acid sulphate soils.

IV. CONCLUSION

1. Soil fertility status at Telang Jaya Village generally is low up to medium based on soil pH, soil P availability, soil N availability and soil base mineral availability so that it requires better land management through nutrients addition in form of fertilizers.
2. Water management objective for rice in the second crop on land typology C was for control drainage during the intial stage, and retained the rain water during vegetative stage. During elnina climatic condition, the pumping irrigation required at generative phase.
3. Land characteristics problems for agricultural development at tidal lowland area are consisted of water regime fluctuation, variable physicochemical condition of soil, high soil acidity and organic acid on peat land, availability of toxic elements, salt water intrusion, and low natural fertility of soil.
4. Land utilization in effort for agricultural development has relatively high opportunity because consisting of several ecosystems affected by seawater tidal movement and variable salinities as well as seawater which contains different elements either originate from the bottom of the sea itself or from mainland.
5. Agricultural activity conducted by community members or farmers at Telang Jaya Village was rice planting during the second planting season (MT2) with average harvest yield of 5 tons per hectare.

REFERENCES

- Ali , M.H., Abustan, I., Islam, S. 2013. Simulation of upward flux from shallow water-table using UPFLOW model. *Journal of Natural Resources and Development* 03: 123-127.
- Alihamsyah, T., E. Ananto H. Supriadi, I.G. Ismail, and D.E. Sianturi. 2000. Fourteen Years Research on Swamp Land: Supporting Future Agriculuture. *Research and Development Project on Integrated Seamp Agriculture - ISDP*. Agricultural Research and Development Council. Bogor.
- Alihamsyah, T., D. Nazemi, Mukhlis, I. Khairullah, H.D. Noor, M. Sarwani, H. Sutikno Y. Rina, F.N. Saleh, dan S. Abdussamad.2001. Fourt Years of *Balitra: Future Reserach and Deveopment*. Research Council of Food and Horticultural Crops. Jakarta.
- Bakri, Bernas M., and Imanudin, M.S. 2015. Water Retention option of drainage system for dry season corn cultivation at tidal lowland area. *International Journal AGRIVITA* 37 (3) 237-246.

- Banach AM, K Banach, EJW Visser, Z. Stepniewska, AJM Smits, JGM Roelofs and LPM Lamers. 2009. Effects of summer flooding on flood plain biogeochemistry in Poland; *implications for increased flooding frequency*. Biogeochemistry 92, 247–262.
- Breemen, N.V and P., Buurman. 2002. *Soil Formation*, 2nd edition, 404. Kluwer Academic Publisher. Dordrecht, USA.
- Cairns, D. (2008). *Essential of Pharmaceutical Chemistry*. Third edition. London : Pharmaceutical Press. Pages 177-180.
- Driessen, P.M. and R., Dudal. 1991. *The Major Soils of the World*. Wageningen Agricultural University.
- Fan Yang , Guangxin. Z., Xiongrui. Y., Zhijun , L., Zhigang, H. 2011. Study on capillary rise from shallow groundwater and critical water table depth of a saline-sodic soil in western Songnen plain of China. *Environ Earth Science*. 64:2119–2126
- Fahmi, A., Susilawati, A., and Jumberi, A., 2004. The Dynamics of Iron, Sulphate, Posphorous and Rice Yield due to Soil Tillage, Micro Channel and oRganic Fertilizer Land. *Journal of Tropical Soils*. 14: 119-125
- Gergichevich, C.M., Alberdi, M., Ivanov, A.G. and Diaz, M.R. 2010. Al_3^+ - Ca_2^+ Interaction in plants growing in acid soils: Al-phytotoxicity response to calcareous amandements. *Journal of Soil. Science and Plant Nutrition* 10 (3): 217-243.
- Hua, W., Chuanhai, W., Gang, C., Hai Y., Zhai, Y. 2017. Measurement and Simulation of Soil Water Contents in an Experimental Field in Delta Plain. *Water* 2017, 9, 947; doi:10.3390/w9120947
- Hartoyo, S., Erwin R., Sumarjo G,I., Robiyanto, H.S., Baart, S.Surjadi, F.X, Ad Van Den Eelart. 2010. Land and water management of tidal lowlands: Experiences in Telang and Saleh, South Sumatra. *Irrigation and Drainage*. 59(3): 317-335
- Hakim, N. M. Y. Nyakpa., A. M. Lubis., S. G. Nugroho., M. R. Saul., M. Diha., G. B. Hong., dan H. H. Bailey. 1986. *Principles of Soil Science*. Lampung University. Lampung.
- Imanudin, M.S. M. Edi Armanto,Bakri.2019. Determination of Planting Time of Watermelon Under a Shallow Groundwater Table in Tidal Lowland Agriculture Areas of South Sumatra, Indonesia. [Irrigation and Drainage Journal 68\(3\). 488-495](https://doi.org/10.1002/ird.2338)
<https://doi.org/10.1002/ird.2338>
- Imanudin.M.S. , Elisa W., Edi Armanto, M. 2018. Option for land and water management to prevent fire in peat land areas of Sumatera Indonesia. *Journal of Wetlands Environmental Management*. 6 (1): p. 12–26.
- Imanudin MS, Armanto ME, Susanto RH. 2011. Developing seasonal operation for water table management in tidal lowland reclamation at South Sumatera Indonesia. *Journal of Tropical Soils*. Lampung Univerisity.16(3): 233–244

- Mishra, H.S. Rathore, T.R., Pant, R.C. 1990. Effect of intermittent irrigation on groundwater table contribution, irrigation requirement and yield of rice in Mollisols of the Tarai region Agricultural Water Management. 18 (3): 231-241.
- Ngudianoro. 2010. Water table fluctuations model in tidal Lowland C/D type. A case Study in South Sumatera. Science Research Journal 13(3): 12-18.
- Ohno, H. Niño, P.M.C. Banayo., Crisanta, Bueno, Jun-ichi, Kashiwagi, Taiken Nakashima, KazutoIwama, Aurora, M.Corales, Ricardo Garcia, Yoichiro Kato. 2019. On-farm assessment of a new early-maturing drought-tolerant rice cultivar for dry direct seeding in rainfed lowlands. [Field Crops Research](#).219. 222-228
- Proyek Irigasi dan Rawa Andalan (PIRA). 2004. Lowland Development Information Data at South Sumatera.
- Schultz B, Susanto RH, Suryadi FX, Waskito AS. 2015. Analysis of water management inreclaimed tidal lowlands of Indonesia. Experiences in the Telang I Scheme, Musi Delta, South Sumatra. In Kop J, Ravensteijn W, Kop K (eds). *Irrigation Revisited. An Anthology of Indonesian–Dutch Cooperation 1965–2014*. Eburon: Delft, the Netherlands/Jakarta, Indonesia.
- Subiksa IGM. and Diah, S. 1992. Natural Phosphate Utilization for Acid Sulphate Land.

Water Management and Soil Fertility Status at A Reclaimed Tidal Lowland of Telang Jaya Village, South Sumatra, Indonesia

BAKRI¹, MOMON SODIK IMANUDIN^{1*} AND WAHYU L.CANDRA²

¹Department of Soil Science Faculty of Agriculture, Sriwijaya University, Indonesia

²Researcher at Lowland and Coastal Data Information Center of South Sumatra, Indonesia

ABSTRACT

Tidal lowland reclamation area has a great prospect due to its vast area to support the improvement of national food security and the development of agribusiness system. Based on these potentials, it is necessary to study water management the physical dan chemical characteristics of soil on tidal land at Telang Jaya, South Sumatra. The aim of the study is to develop micro water management in the field level for rice cultivation, and to evaluate the soil fertility in relation to the rice production. The soil properties can be used to determine the level of soil fertility and the land management problem at the area. Research method was done by experimental research in combination with survey and monitoring. To develop field operation model, the ground water table fluctuation was record in daily bases at rice field. Soil samples were taken from 0-20 cm depth (the root depth for common food crops) and then analyzed in the laboratory. The result had showed that the soil fertility status at Telang Jaya was low to moderate. The limiting factors of soil fertility found in this study were consisted of low nitrogen content, low C-organic content and acid soil condition (low bases ions and pH). Ground water taken from February to March was maintained on 10 to (-10) cm related to the soil surface. It was sufficient for crop water requirement. Water management objective for second rice was mainly for control drainage during the intial stage, and retain rainfall water. Pumping irrigation was required during Elnina climatic condition at generative phase of rice. By proper water management system rice production could achive 5 ton/ha.

Keywords: Tidal low land, water management, soil fertility

INTRODUCTION

Reclamation or development of tidal lowland area at South Sumatra had been conducted by the government since 1969 through transmigration program. Development of tidal lowland reclamation is an activity with

objectives to improve function and advantage of this land area as potential natural resource for the benefit and welfare of the community (Schultz et al., 2015). The total area that has been reclaimed in South Sumatera until 2004 is 373.000 ha. (PIRA South Sumatra, 2004).

The key success for tidal lowland agriculture is how the farmer could capable to maintenance the water table in farm level. The

Correspondence: Momon Sodik Imanudin;
Department of Soil Science, Faculty of Agriculture,
Sriwijaya University, Indonesia; Email:
momon_unsri@yahoo.co.id.

water status was mainly depending on the hydrotopography class, rain water, tide fluctuation, and drainage facility. Development of tidal lowland area for agricultural enterprise is closely related to management of soil quality and water network to support agricultural system (Ngudiantoro, 2010). Reported by Bakri et al. (2015) Utilization of tidal lowland for two time rice and once corn could prevent changed in land use. water drainage system should be maintained, so that the land continues to be productive for food crops. Changes in land use are often caused by poor drainage which results in decreased productivity.

Area of reclaimed tidal lowland is classified into four hydrotopographical classes consisting of A, B, C and D types. Each area has different land resource characteristics, especially in term of soil, climate and hydrology conditions. Tidal lowland area is different than irrigated land or dry land that are commonly known by the community. The differences are related to soil fertility, available water resource and its management. This tidal lowland has vast area and is utilized for agricultural enterprise (Supriadi, 2005).

The land use implementation should take into account soil water condition so that its function and role can be sustained in term of economical and ecological aspects. The problems face in agricultural development at tidal lowland area are consisted of water regime fluctuation, variable nature of soil physical and chemical characteristics, high acidity, toxic element, salt water intrusion and low natural fertility of soil.

Soil fertility is soil ability to provide nutrients, water and oxygen in balance

condition for crops. The soil capability is affected by its physical, chemical and biological characteristics. In tidal lowland generally found the nutrient status is low. Particularly of macro nutrient Nitrogen, Phosphate and potassium. That is due to acidic soil (low pH) was cause the increasing solubility of Aluminum, Iron, and manganese. These elements are harmful for crop and can absorb macro nutrient through Al-P bonds (Imanudin et al., 2018). Added by Fahmi et al. (2018) that the dynamics of soil pH, nutrient status in root zone of tidal lowland are highly dependent on the pattern of water inundation and tidal water dynamics. In addition also effected by Fe and Al content in the soil. Therefore to improve the soil fertility at any different typology class was required different input.

Land characteristics at Talang Jaya Village can be classified as C land typology which is characterized by existence of acid sulphate layer. The main purpose for water management in that area is to retain rain water and control drainage in the tertiary canal (Hartoyo et al., 2010). Natural condition of pyrite layer was located below water table depth during wet season, whereas water table depth is drop below pyrite layer during dry season on land with C flooding type at tidal lowland area. Oxidation process will occur if water table depth is drop below pyrite layer. This process is harmful because it will produce sulphate acid followed by iron and aluminum solubility which have adverse effect for crops (Imanudin et al., 2011). The condition of water table dynamics toward pyrite layer depth is the key factor in constructing water management strategy and

planting pattern determination at each development unit of tidal lowland area (Megawaty et al., 2012).

According to Imanudin et al. (2011), soil pH at C typhology land area during dry season is very low and water table depth will progressively increase with the arrival of the rainy season so that soil pH will also increase. Tidal lowland development requires proper planning, management and utilization as well as application of appropriate technology, especially soil and water management. Control of water table elevation at tidal lowland area is the key process that should be properly implemented through water management at macro and micro levels.

The objective of this paper is to study water management for rice cultivation in the micro level (tertiary block), and to evaluate the physical and chemical conditions of soil at Talang Jaya Village, South Sumatra in order to determine soil fertility condition and problems related to soil management at this area.

MATERIALS AND METHODS

This study was conducted at tidal lowland reclamation area in Telang Jaya Village. It is located at Muara Telang Subdistrict, of Banyuasin District at elevation of 30 cm above sea water (Figure 1). This study site is classified as tidal lowland area with C-typhology. Most of community members in Telang Jaya Village have livelihood as farmers. Agricultural enterprise conducted by community members or farmers is rice cultivation. Agricultural enterprise at Telang Jaya Village is consisted of two times planting per year, that is rice as food crops during the first planting season (MT1) and second planting season (MT2). First season is on November to February (MT1) and the second (MT2) is planted on March to May. This study was carried out in the second period of rice cultivation (MT2).

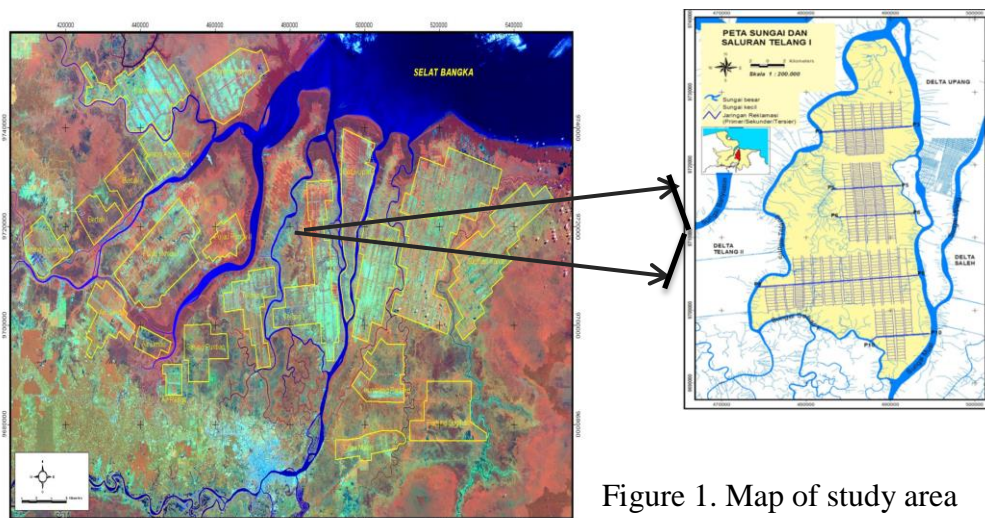


Figure 1. Map of study area

Soil analysis was done at Soil and Water Conservation and Soil Physics Laboratory, Soil Science Department, Faculty of Agriculture, Sriwijaya University, Inderalaya. The research was conducted from November to February 2017.

The research activities were consisted of field work and laboratory work. The method used for field survey activity was survey method using detail scale. Survey activity was done to study the condition of soil water table dynamics in order to determine the proper water management system. In order to determine how far land receive water excess from the system, then analysis of cumulative daily water table toward plant's tolerance limit to water table elevation was implemented. Data collecting of water table was done in three point (10 m (Well 1); 50 m (Well 2); 100 m (Well 3) of tertiary canal) to determine water management condition, channel condition and land condition. To identify the nutrient status, three soil samples were taken at depth of 0-20 cm at 10 m (TS1), 50 m (TS2), or 100 m (TS3) from tertiary canal.

Two types of data used in this study were primary and secondary data. Primary data was obtained from field observation and measurement results, whereas secondary data was obtained from several government agencies and other institutions which actively involved in development of tidal lowland area.

Field data required in this study was climate, hydrology and water network system including channel condition, condition of

water control infrastructure, water table depth at tertiary blocks, water elevation in secondary and tertiary channels, seawater tidal condition, rainfall, temperature, planting pattern and land use scheme. The observed parameters were consisted of soil texture, soil pH, N, P, and K contents, C-organic, Al and Fe.

Proper water management was to find out in this study. Micro water management in tertiary block was done by tertiary gate operation. The water management objective is control drainage option during early season and retention in vegetative to generative phase.

RESULTS AND DISCUSSION

General condition of the area study

Most of land at Telang Jaya Village can be categorized as C-type land so that the tide water can not flow into land at rainy and dry season, whereas the remaining are potential land for rice crop. Rice production level at Telang Jaya Village was relatively good with magnitude of 5 tons per hectare. This is in accordance to statement of Alihamsyah et al. (2001) which state that rice production potential at tidal lowland area can achieve 5 tons per hectare by using proper management effort. Input of innovation technology is needed in order to increase rice productivity at tidal lowland area of Telang Jaya Village such as land arrangement, soil tillage, amelioration and balance fertilizing, intensive and

integrated control for weeds, pests and diseases as well as institutional strengthening.

Rainfall is one of climatic factor that affect the occurrence of water table fluctuation. Rainfall which fall on land will enter into soil, resulting in increase of water volume within soil so that it affects water table elevation. Figure 2 showed the highest rainfall was occurred in March with magnitude of 423 mm/month. The lowest rainfall was occurred in July which is less effective to fulfill crop water requirement. High rainfall cause excessive water on land resulting in flooding

condition, whereas low rainfall cause the decrease of water availability wich subsequently has negative impact on plant's growth. Therefore, effort should be taken to develop optimal water management. Under this climatic condition the areas has enough water to fulfill crop water requirement in the second season (MT1). However maintenance water in the canal is required to reduce water percolation. The water management objective in tidal lowland in type C was rainfedd water management, due to the tide water could not irrigated the land. (Imanudin et al., 2018a).

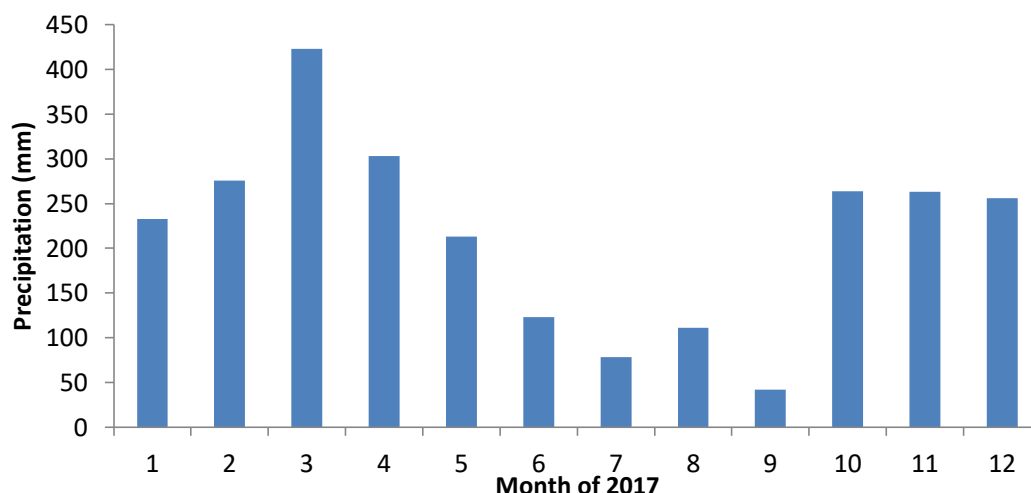


Figure 2. Monthly rainfall in the area study

Soil Properties Evaluation and Improvement

The observed parameters which determine soil quality and its fertility level at Telang Jaya Village are consisted of soil chemical and physical properties. The soil physical property

is soil texture, whereas soil chemical properties are sil pH, Aluminum availability, nutrient contents and organic matter content.

Results of soil textural analysis (Table 1), showed that soil in this location can be classified as clay and clayey loam categories. Clay soil texture is considered as optimal

texture for crop growth because it has capability to hold water and nutrients, having relatively good movement of water and nutrients, not too sticky and hard so that it has good tillageable, whereas its drainage, aeration and tillage properties are better than that of soil having clay texture.

Table 1. Results of soil texture analysis

Sample Code	% Textural fraction			Texture
	Clay	Sand	Loam	
TS1	26.58	33.07	40.35	Clay
TS2	35.44	30.23	34.33	Clayey loam
TS3	30.47	33.46	36.07	Clayey loam

Research results showed that C-organic content at the study location was categorized as high (Table 2). The higher the organic matter content, the more fertile is the soil. Organic matter has a role in determining soil capability to support plants's growth. The roles of organic matter are to increase soil fertility, to improve soil structure, to increase water holding capacity of soil, to increase soil pores and to improve media for soil microbia development (Subekti et al., 2005).

Most of the limiting factor of soil fertility in tidal lowland is acidity. Soil in this location in general can be categorized as very acid with pH values in the ranges of 4.63 to 4.96 (Table

2). This soil pH values is still within tolerance limit for the life of microorganisms and vegetations. Low pH value cause high solubility of Al, Fe and Mn elements which in turn become toxic for plants. On the other hand, if pH value increase to neutral level or higher followed by rainfall occurrence, the numbers of these ions will decrease within soil solution resulting in lack of Fe and Mn elements for certain plants. If pH value is kept within the range of 6 to 7, then possibility of Al, Fe and Mn toxicities can be prevented (Hakim et al., 1986). According to Sutandi (2011), the depth of pyrite layer on acid sulphate has effect on soil pH and Al^{dd} . The shallower the depth of pyrite layer from soil surface, the lower the soil pH and Al_{dd} .

According to (Caires et al., 2008) One of effort to increase soil pH value is by addition of amelioration substances. The application of amelioration substances in form of dolomite at tidal lowland area has an objective to improve soil chemical and physical characteristics. Some studies had showed that ameliorant addition can increase soil pH (Alvarez et al., 2009; Gomez-Paccard et al., 2013), decrease Al toxicity (Prabagar et al., 2011), Fe (Gonzalo et al., 2013), increase nutrients availability, improve soil pwater content and soil permeability.

Table 2. Analysis results of soil chemical properties at laboratory.

No	Sampel Code	pH H ₂ O*	C-Organic (%)*	N-total (%)*	P-available (ppm)*	K-exchangeable (Cmol/kg)*	Al-exchangeable (Cmol/kg)*
1	TS1	4.63 ^R	5.25 ^T	0.24 ^{SR}	9.90 ^{SR}	0.38 ^S	4.12
2	TS2	4.69 ^R	6.83 ^T	0.38 ^{SR}	19.65 ^S	0.38 ^S	4.68
3	TS3	4.96 ^R	2.78 ^S	0.18 ^{SR}	11.10 ^R	0.51 ^S	2.52

(Based on criteria of CSR/FAO, 1983) SR = Very Low, R = Low, S = Medium, T = High, ST = Very High

Nitrogen is naturally origin from weathered organic matter. Nitrogen has mobile characteristics which means it is easily loss or dissolve as well as evaporate into air. Nitrogen content at the study site is classifies as very low with magnitude of 0.18 to 40 % (Table 2). Low water table elevation causes more aerobe condition of soil which in turn increase decomposition rate and decrease nitrogen losses level due to leaching. Nitrogen in flooded soil usually has the form of NH₄ which is relatively easier to loss due to leaching. The desomposition process will be more intensive at better aeration condition (Breeman and Buurman, 2002) such as condition of water table elevation drawdown (Straktova *et al.*, 2011). According to Banach *et al.*(2009) and Sapek *et al.* (2009), the increase of N content in soil was due to water table elevation drawdown. N can be lost because it flows with water table at flooding condition or water-saturated soil layer condition. This is in accordance to the statement from Reddy and De Laune (2008) which state that one of factor affecting decomposition rate is the increase of soil pH.

Soil phosphate content at the study location is classified as very low to medium levels (Table 2). Low phophate content is due to the source of this element is originate from weathering of P-containing mineral. Soils at the study location had low phosphate content with magnitude of about 9.99 mg.kg⁻¹. This is in accordance to statement from Driessen(1978) which showed that available P-content on uncultivated land is usually low because of no input addition and lack of nutrients on swamp land. It is recommended to apply manure fertilizer which have high phophate content such as manure from bird droppings. However, inorganic fertilizers can also be applied such as SP36.

The exchangeable K content at the study location is classified as medium category with magnitude of about 0.38 Cmol.kg⁻¹ (Table 2). Availability level of K-dd is highly affected by pH and base saturation. Potassium(K) is easily lost and leached at low pH and low base saturaion, whereas at neutral pH condition and high base saturation it is fixed by Ca.

The exchangeable Al (Exch.Al) content at the study location is in the range of 2.52 to 4.68 Cmol.kg⁻¹. According to Yang (2006),

the presence of pyrite compounds in tidal lowland which are inundated will form ferrous hydroxide compounds, sulfate and hydrogen ions thus causing the soil become very acid. It has the solubility Fe^{2+} and Al^{3+} increased. (Gergichevich *et al.*, 2010). According to Tisdale *et al.* (1990), low content of Al^{3+} and Fe^{2+} , at tidal lowland results in low fertilizing efficiency of phosphate at this area.

Table 2 indicated that the soil fertility at the study location can be categorized as low to medium (Based on criteria of CSR/FAO, 1983). Information of this soil fertility can be used as one of the recommended management for soil properties which determine soil fertility such as soil bases content, available P and available K. The limiting factors found in this study were N content of land, soil bases Faktor and soil C-organic.

Efforts that can be done for soil fertility improvement are balance fertilizing management according to crop's requirement, organic matter addition (manure fertilizer, green fertilizer or legume planting) at soil tillage stage in order to maintain good and sustainable soil fertility, management of soil pH which is suitable for elements or nutrients availability through liming (increasing pH) and proper management for irrigation water. Reported by Imanudin *et al.*, (2017) in the condition of the groundwater table in the lower zone of the root (20-30 cm), the nutrient of the soil is in optimal conditions. On the other hand if the groundwater level is in the sulfide layer the soil quality decreases due to

the high iron solubility of aluminum. The increase of aluminum in the soil has the effect of increasing phosphorus bonds and other nutrients. Therefore the fertility status in the soil decreases, and that is a common occurrence in tidal lowland areas.

Ground water table analysis and Shortage (SEW-20)

In order to determine how far land receive water excess from the system, then analysis of cumulative daily water table toward plant's tolerance limit to water table elevation was implemented. Figure 3 showed that water table elevation was more dominance above – 20 cm, which indicate water condition was in safe zone for rice crop growth. Water had exceeded the critical limit up to – 50 cm in April up to the middle of May. This condition showed that water management option in this period is water retention. Imanudin and Susanto (2007) had stated that water table elevation at tertiary block can be controlled through water surface regulation in tertiary channel. Subsequently, strategy for management of resources and environment at tidal lowland area which is stressed on development of farm enterprises system and pyrite layer control is developed through the technique of water table elevation control. Control drainage in 50 cm of water table level in tertiary canal could made ground water table in above sulphidic layer (Imanudin *et al.*, 2018b).

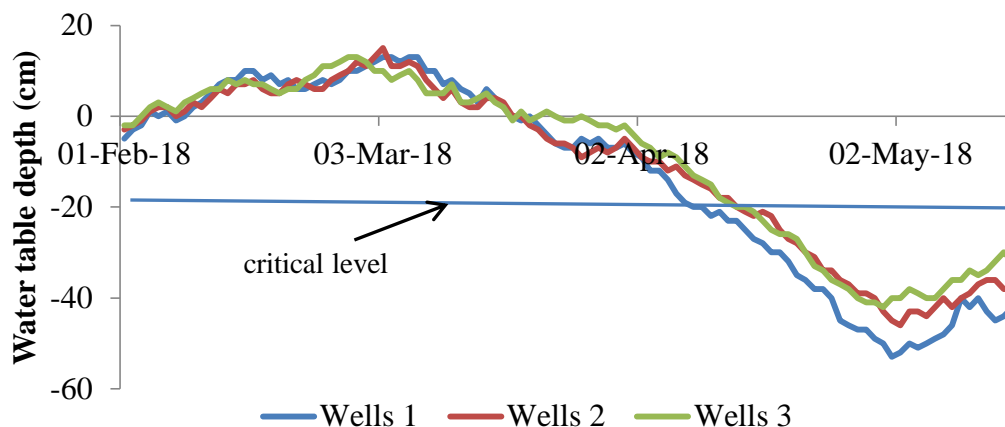


Figure 3. Water table fluctuation in term of critical water level (SEW-20)

Analysis results of daily water table elevation (Figure 2) showed that the lowest water table elevation was occurred in April up to – 50 cm depth. According to Imanudin *et al.* (2002), pyrite layer oxidation will occur if water table drop below 1 meter depth. Therefore, scheduling of planting time is the main key to prevent this pyrite layer oxidation. The increase or decrease of water surface in tertiary channel will result in increase or decrease of water table elevation on land with similar magnitude (Imanuddin, 2002). This condition shows that water network can be function as irrigation and drainage for land. The lower location will receive higher water flooding from high seawater tidal than that of higher elevation land location. Water surface in secondary channel will be higher than that of tertiary channel during period of high seawater tidal so that water will enter freely into tertiary channel or into land area. On the contrary, water surface in tertiary channel or land is higher than that of secondary channel during

period of low seawater tidal causing water can not flow outward so that water will be retained on land.

Water retention system can be used to prevent water table elevation drawdown (Ngudiantoro, 2010). Water retention is implemented to maintain water table elevation at specific depth. In addition, water retention is also needed to prevent water shortage and to create an environment condition for nutrients absorption required by plants. It can be done by closing water gates in tertiary channel during low tidal period and opening the water gates during high tidal period. The optimal condition for the growth and development of rice plant is that water is not in excess or in shortage condition which depend on each growing phase of rice plant. In addition, water gates operation in tertiary channel has important role on irrigation and drainage at farm enterprise land.

In land type C the crop water requirement was strongly affected by capillary rise. Reported by Fan-Yang (2011) under loamy

soil daily capillary rise is higher under shallower groundwater table. When the groundwater table is under 1.0 m, then the water supply by capillary rise ranged from 0 to 1.12 mm day⁻¹. Since the water table under 1.4 m the capillary water ranged from 0 to 0.86 mm day⁻¹. Thus the crop water requirement is still need irrigation water, when the water table is lower than 1.0m. Added by Ali et al. (2013) that model simulation using UPFLOW showed that the moisture condition in the root zone is saturated when the ground water table in the 0.2 m. The maximum capillary rise is 2.4 mm day⁻¹ when the ground water table at 0.65 m. Also reported by Hua et al (2017) the experimental research showed that the soil moisture condition at depths between 10 cm to 20 cm were strongly affected by rainfall or irrigation water than contribution by capillary rise. While in depth lower than 40 cm, the soil moisture was significantly contributed by vertical water movement (capillary rise).

Rice plant requires water depth located between -20 cm up to -30 cm below soil surface. If water table located below -20 cm, then rice plant will experience water shortage which subsequently cause water stress so that irrigation water should be applied on farm enterprise land. Reported by Mishra et al. (1990) the ground water table in (< 30 cm) for most part of the rice growing stage, could have the optimum yield (55–60 q ha⁻¹). However the water table elevation at 20 cm up to 30 cm below soil surface was also need intermittent irrigation to have maximum yield. In this case the rainfall still occurs during February to May

period. Therefore the environmental condition for rice growth was suitable like in the irrigation rice system. Reported by Husain et al. (2009) that the alternative wet and dry (irrigation applied every three days) was not significant effect with the rice production under continues flooding. By this irrigation system rice production was about 7-8 ton/ha. However the intermittent system was able to save water between 25-30%. Therefore the contribution of water by capillary rice (shallow ground water table) in combination with rainfall was successfully meet water requirement for rice cultivation during March to May (second crop of rice).

On Farm Water Management

Successful agriculture in tidal lowland is depend on the farmer can control the water table in tertiary block (farm level) to crop support water requirement. Water management at the study location affected by swamp condition is related to suitability between quantity and frequency of available water. Water availability is affected by local climate factor existing at the study location, especially rainfall. Therefore the water management objective is mainly to retain water. Especially in the period of February to May (MT2).

One of the most dominant climatic element is rainfall because it is directly affect the availability of water resource. In addition, air temperature, air relative humidity and solar radiation are also climatic elements which determine land productivity. Rainfall data

consisting of rainfall magnitude and its distribution is frequently used to predict water availability potential for agriculture.

The effect of seawater tidal is more dominant than that of rainfall. The study site is located at C-flooding type land where high and low seawater tidal only have effect on water surface in channel. Land and water management as well as cultivation technology to be applied on tidal lowland area should be adapted to land typhology and water flooding type. According to Imanudin *et al.* (2011), water management option is the basic consideration which is subsequently elaborated into operational guideline for the existing water structures. Water table elevation control at tidal lowland area is a key process that should be properly implemented through water management at macro and micro levels.

Water status availability in the period of February to March is sufficient for rice growth (Figure 4). The water table was 5-10 cm above soil surface (flood). It is indicated that on vegetative period the water availability for rice was sufficient. However starting on April the water table drop to -5-10 cm below surface. Actually in that period rice growth was entered in generative stage, that need water table in level at 0 cm minimum. Then the water management objective should have suplay water from out site. Pumping irrigation is one the best option to delivery water form tertiary canal to teriatiry block during the high tide. However under normal climatic condition the pumping irrigation does not required. Rainfall water was sufficien enough to increase the water table close to the soil surface. Pumping irrigation in the field was required when no rainfall during one week.

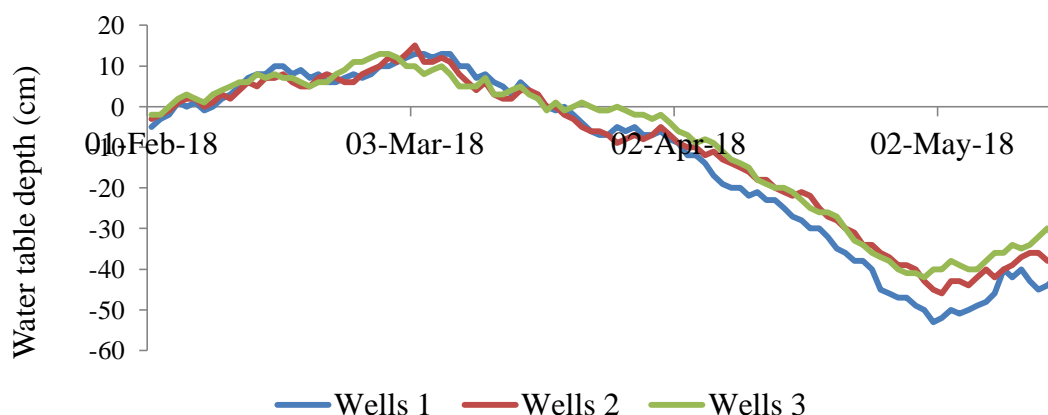


Figure 4. Water table fluctuation on tertiary block during MT2 of rice (1 February – 15 May 2018)

Relationship Between Water Management and Rice Production

Water management at tidal lowland area is basically an effort to manage or regulate water excess according to water requirement of cultivated plants. Water management at tidal lowland area is not only to deliver water into land and to drain water out of land so that water is available for crops, but also to leach the residual toxic elements available on land. According to Imanudin *et al.* (2010; 2011), soil pH is very low during dry season period. However, water table elevation progressively increase at initial period of rainy season (MT1) which results in increase of soil pH. Condition of water table status relative to phryite layer position is the key factor for water and land management for each swamp development unit. Table 3 is the model operation for maintenance the water table in tertiary block under various developing stage of rice. To develop model operated (Table 3), farmers was recorded the water gate daily. It was based on the crop water requirement in tertiary block. In second season rainfall was sufficient to fulfill crop evapotranspiration. It was achieved when the tertiary canal is full of water than zero percolation. This also reported by Bakri *et al.* (2014) water management option in dry areas (rainfed rice) was mainly focus on retained water. Rainfall water as much as possible to harvest rain water. Then gate in tertiary canal was fully closed to have as much as possible rain water.

Tabel 3. The field work operation on tertiary canal for maintance water table

Development stage	Tertiary canal operation under diferent climatic conditions	
	Normal and wet condition	Dry condition (Elnina)
Initial growth	Control drainage	Retaining water
Vegetative growth	Retain water	Retaining water/supply
Genarative growth	Retain water	Suplay water/pumping
Ripenning	Drainage	Control drainage

Under high land topography (type C) water suplay can only be done by using pumping irrigation. During the high tide the water from secondary canal was delivered to tertiary canal. After 2-3 hour tide water entering tertiary canal, than the pumping irrigation operated in order to pulfill water in tertiary block (farm). Pumping with outlet of 8 inc in diameter was operated within 2 hours to irrigated one hectare land (Figure 5). During the elnina climatic condition pubp was operated 5 times to pump water from tertiary canal to rice field. However, highland topography was beteer to use rainfed rice technique, where the rice has tolereant to drought (Ohno *et al.*, 2019). Experimental plot in three locations in northern Luzon, of Philippines was get rice production 3-3.5 ton/ha using this technique.



Figure 5. Pumping irrigation instrument during rice cultivation.

Water management can maintain water table elevation on land plot and improper water management affect the decrease of crop production. Rice plant can properly grow and develop if water table elevation on land is also maintained. This is in accordance to study results by Imanudin dan Bakri (2014) which showed significant relationship between the decrease of crop production and water table availability. The study of Fahmi *et al.* (2004) showed that the increase of rice production through organic fertilizer addition was due to improvement of soil chemical properties such as the increase of pH and decrease of Fe^{2+} concentration. Phosphate addition had cause the increase of rice tonnage. Subiksa and Diah (1992) had stated that phosphate fertilizer has slow release characteristics (it release P in progressive manner) so that it is more effective on acid sulphate soils.

CONCLUSION

1. Soil fertility status at Telang Jaya Village generally is low up to medium so that it

requires better land management through nutrients addition in form of fertilizers.

2. Water management objective for rice in the second crop was for control drainage during the initial stage, and retained the rain water during vegetative stage. During el-nina climatic condition, the pumping irrigation is required at generative phase.
3. Land utilization in effort for agricultural development has relatively high opportunity because consisting of several ecosystems affected by seawater tidal movement and variable salinities as well as seawater which contains different elements either originate from the bottom of the sea itself or from mainland.

REFERENCES

- Ali , M.H., Abustan, I., Islam, S. 2013. Simulation of upward flux from shallow water-table using UPFLOW model. *Journal of Natural Resources and Development* 03: 123-127.
- Alihamsyah, T., E. Ananto H. Supriadi, I.G. Ismail, and D.E. Sianturi. 2000. Fourteen Years Research on Swamp Land: Supporting Future Agriculuture. *Research*

- and Development Project on Integrated Seamp Agriculture - ISDP. Agricultural Research and Development Council. Bogor.
- Alihamsyah, T., D. Nazemi, Mukhlis, I. Khairullah, H.D. Noor, M. Sarwani, H. Sutikno Y. Rina, F.N. Saleh, dan S. Abdussamad. 2001. *Four Years of Balitra: Future Reserach and Deveopment*. Research Council of Food and Horticultural Crops. Jakarta.
- Bakri, Bernas M., and Imanudin, M.S. 2015. Water Retention option of drainage system for dry season corn cultivation at tidal lowland area. *International Journal AGRIVITA* 37 (3) 237-246.
- Banach AM, K Banach, EJW Visser, Z. Stepniewska, AJM Smits, JGM Roelofs and LPM Lamers. 2009. Effects of summer flooding on flood plain biogeochemistry in Poland; *implications for increased flooding frequency*. *Biogeochemistry* 92, 247–262.
- Breemen, N.V and P., Buurman. 2002. *Soil Formation, 2nd edition*, 404. Kluwer Academic Publisher. Dordrecht, USA.
- Cairns, D. (2008). *Essential of Pharmaceuatical Chemistry*. Third edition. London : Pharmaceuatical Press. Pages 177-180.
- Driessen, P.M. and R., Dudal. 1991. *The Major Soils of the World*. Wageningen Agricultural University.
- Fan Yang , Guangxin. Z., Xiongrui. Y., Zhijun , L., Zhigang, H. 2011. Study on capillary rise from shallow groundwater and critical water table depth of a saline-sodic soil in western Songnen plain of China. *Environ Earth Science*. 64:2119–2126
- Fahmi, A., Susilawati, A., and Jumberi, A., 2004. The Dynamics of Iron, Sulphate, Posphorous and Rice Yield due to Soil Tillage, Micro Channel and oRganic Fertilizer Land. *Journal of Tropical Soils*. 14: 119-125
- Gergichevich, C.M., Alberdi, M., Ivanov, A.G. and Diaz, M.R. 2010. Al_3^+ - Ca_2^+ Interaction in plants growing in acid soils: Al-phytotoxicity response to calcareous amandements. *Journal of Soil. Science and Plant Nutrition* 10 (3): 217-243.
- Hua, W., Chuanhai, W., Gang, C., Hai Y., Zhai, Y. 2017. Measurement and Simulation of Soil Water Contents in an Experimental Field in Delta Plain. *Water* 2017, 9, 947; doi:10.3390/w9120947
- Hartoyo, S., Erwin R., Sumarjo G.I., Robiyanto, H.S., Baart, S.Surjadi, F.X, Ad Van Den Eelart. 2010. Land and water management of tidal lowlands: Experiences in Telang and Saleh, South Sumatra. *Irrigation and Drainage*. 59(3): 317-335
- Hakim, N. M. Y. Nyakpa., A. M. Lubis., S. G. Nugroho., M. R. Saul., M. Diha., G. B. Hong., dan H. H. Bailey. 1986. *Principles of Soil Science*. Lampung University. Lampung.
- Imanudin, M.S. M. Edi Armanto, Bakri. 2019. Determination of Planting Time of Watermelon Under a Shallow Groundwater Table in Tidal Lowland Agriculture Areas of South Sumatra, Indonesia. [Irrigation and Drainage Journal](https://doi.org/10.1002/ird.2338) 68(3). 488-495
<https://doi.org/10.1002/ird.2338>
- Imanudin, M.S., Bakri , Armanto, E., Indra, B2 and Ratmini, S.N.P. 2018 a. Land And Water Management Option of Tidal Lowland Reclamation Area to Support Rice Production (A Case Study in Delta Sugihan Kanan of South Sumatra Indonesia). *Journal of Wetlands Environmental Management* 6 (2): p. 93–111.

- Imanudin.M.S. , Elisa W., Edi Armanto, M. 2018b. Option for land and water management to prevent fire in peat land areas of Sumatera Indonesia. *Journal of Wetlands Environmental Management*. 6 (1): p. 12–26.
- Imanudin MS, Armanto ME, Susanto RH. 2011. Developing seasonal operation for water table management in tidal lowland reclamation at South Sumatera Indonesia. *Journal of Tropical Soils*. Lampung Univerisity.16(3): 233–244
- Mishra, H.S. Rathore, T.R., Pant, R.C. 1990. Effect of intermittent irrigation on groundwater table contribution, irrigation requirement and yield of rice in Mollisols of the Tarai region *Agricultural Water Management*. 18 (3): 231-241.
- Ngudiantoro. 2010. Water table fluctuations model in tidal Lowland C/D type. A case Study in South Sumatera. *Science Research Journal* 13(3): 12-18.
- Ohno, H. Niño, P.M.C. Banayo., Crisanta, Bueno, Jun-ichi, Kashiwagi, Taiken Nakashima, KazutoIwama, Aurora, M.Corales, Ricardo Garcia, Yoichiro Kato. 2019. On-farm assessment of a new early-maturing drought-tolerant rice cultivar for dry direct seeding in rainfed lowlands. *Field Crops Research*.219. 222-228
- Proyek Irigasi dan Rawa Andalan (PIRA). 2004. Lowland Development Information Data at South Sumatera.
- Schultz B, Susanto RH, Suryadi FX, Waskito AS. 2015. Analysis of water management unreclaimed tidal lowlands of Indonesia. Experiences in the Telang I Scheme, Musi Delta, South Sumatra. In Kop J, Ravensteijn W, Kop K (eds). *Irrigation Revisited. An Anthology of Indonesian–Dutch Cooperation 1965–2014*. Eburon: Delft, the Netherlands/Jakarta, Indonesia.
- Subiksa IGM. and Diah, S. 1992. Natural Phosphate Utilization for Acid Sulphate Land.