

BUKTI KORESPONDENSI
ARTIKEL ILMIAH BERUPUTASI (Q2)

Judul Artikel : Determination Of Planting Time Of Watermelon Under A Shallow Groundwater Table In Tidal Lowland Agriculture Areas Of South Sumatra, Indonesia

Nama Jurnal : Irrigation and Drainage (Irrigation and Drainage. Vol.68 No.3 Hal.488-495, Juli 2019)
<https://onlinelibrary.wiley.com/doi/epdf/10.1002/ird.2338>

Daftar korespondensi :

No	Tanggal Korespondensi	Kegiatan
01	7 Agustus 2018	Penyerahan Makalah (Submission manuscript)
02	07-Sep-2018	Komentar dan Saran dari Dewan Editor
03	31 Oktober 2018	Dipertimbangkan untuk di publikasi
04	4 November 2018	Manuscript IRD-17-0102 Bisa dipublikasi dengan Perbaikan
05	29 Oktober 2018	Manuscript IRD-17-0102, bisa diterbitkan di tahun 2019, dan masih menunggu editing (finalisasi)
06	28 February 2019	Perjanjian Publikasi (COPYRIGHT TRANSFER AGREEMENT)
07	9 April 2019	Editing pertama
08	12 April 2019	Editing Kedua
09	4 Maret 2019	Final Manuscript
10	24 Mei 2019	Publikasi https://doi.org/10.1002/ird.2338

Penyerahan Makalah (Submission manuscript)

Bart Schultz <onbehalf@manuscriptcentral.com>

Kepada: momon_unsri@yahoo.co.id, momon2001hk@yahoo.com.hk

Sel, 7 Agu 2018 jam 11.37

07-Aug-2018

Dear Dr Imanudin

You recently submitted manuscript IRD-17-0102, title: "The Study of Watermelon Crop Response Under Shallow Water Table at Initial Growth for Developing Drainage Planning at Tidal Lowland Agriculture." to Irrigation and Drainage that was returned to you for revision on 22-May-2018.

We provide authors with an appropriate amount of time to submit their revision, which is in this case until 20-Aug-2018. If you need more time please do contact me. Otherwise we may treat your submission as a new submission which could delay the final decision on your paper.

Please go to your Author Centre and look for the "Manuscripts with Decisions" queue. Find your manuscript in the list and click on the "create a revision" link. If you have started to submit your revision you will find your paper in the "Revised Manuscripts in Draft" queue.

We already like to inform you at this stage that a manuscript cannot be published until the publisher has received an appropriately signed license agreement. Therefore after submission and acceptance of the final version of the manuscript the corresponding author will receive an email from Wiley's Author Services system which will ask him/her to log in and will present him/her with the appropriate license for completion.

Thank you for your prompt attention to this matter.

Best regards,

Professor Bart Schultz
Irrigation and Drainage

DETERMINATION OF PLANTING TIME OF WATERMELON UNDER A SHALLOW GROUNDWATER TABLE IN TIDAL LOWLAND AGRICULTURE AREAS OF SOUTH SUMATRA, INDONESIA[†]

MOMON SODIK IMANUDIN* AND M.E. ARMANTO AND BAKRI

Department of Soil Science, Faculty of Agriculture, Sriwijaya University, Palembang, Indonesia

ABSTRACT

[†] Étude sur la réponse des cultures de melon d'eau dans la nappe phréatique peu profonde à la croissance initiale pour la planification de la mise en valeur du drainage de l'agriculture des basses-terres des marées

* Correspondence to: Dr. Momon Sodik Imanudin. Department of Soil Science, Faculty of Agriculture, Sriwijaya University, Inderalaya Campus Jln Palembang-Prabumulih Km 32. Palembang, Indonesia. Tel/Fax: +62 711 580469. E-mail: momon_unsri@yahoo.co.id

Watermelon cultivation is one of the proper alternatives in order to increase farmers' income from tidal lowland agriculture. Research of crop adaptation to wet soil conditions is required to enable farmers to decide the best planting time under various conditions within the existing land classification. The research to determine crop physiologic response during the initial growth period has been conducted in a greenhouse. This has been combined with field treatments based on groundwater table depths at 15, 10 and 5 cm-surface, respectively. Analysis of crop potential based on the water status conditions in the root zone was conducted by using secondary and primary data (daily records). Results of crop adaptation at shallow groundwater table depth showed that the treatments with groundwater table depth of 10 and 5 cm-surface were not significantly different in terms of plant height with magnitude of 12.6 and 12.3 cm, having 3 leaves. However, it had significant effect on root length with magnitude of 11.9 and 3.1 cm, respectively. Maximum plant height of 15.2 cm and 4 leaves was found for the treatment with groundwater table depth of 15 cm-surface. It can be concluded that farmers can best do planting at a groundwater table depth of 10 cm-surface.

KEY WORDS: tidal lowland; watermelon; groundwater table; drainage.

RÉSUMÉ

La culture de la pastèque est l'une des alternatives appropriées pour augmenter les revenus des agriculteurs issus de l'agriculture de marée basse. Des recherches sur l'adaptation des cultures aux conditions de sol humides sont nécessaires pour permettre aux agriculteurs de décider du meilleur moment de plantation dans diverses conditions dans la classification des terres existante. Les recherches visant à déterminer la réponse physiologique des cultures au cours de la période de croissance initiale ont été menées en serre. Ceci a été combiné avec des traitements sur le terrain basés sur la profondeur de la nappe phréatique à 15, 10 et 5 cm de surface respectivement. L'analyse du potentiel des cultures en fonction des conditions de l'état de l'eau dans la zone racinaire a été réalisée à l'aide de données secondaires et primaires (enregistrements quotidiens). Les résultats de l'adaptation des cultures à la profondeur de la nappe phréatique peu profonde ont montré que les traitements avec une profondeur de la nappe phréatique de 10 et 5 cm n'étaient pas significativement différents en termes de hauteur de 12,6 et 12,3 cm, avec 3 feuilles. Cependant, il a eu un effet significatif sur la longueur de la racine avec une magnitude de 11,9 et 3,1 cm, respectivement. Une hauteur de récolte maximale de 15,2 cm et 4 feuilles a été trouvée pour le traitement avec une profondeur de nappe phréatique de 15 cm de surface. On peut en conclure que les agriculteurs peuvent mieux planter à une profondeur de la nappe phréatique de 10 cm de surface.

MOTS CLÉS: plaine de marée; pastèque; nappe phréatique drainage.

INTRODUCTION

Tidal lowlands are low lying, flat coastal plains, with a micro relief of not more than 1.00 m (Schultz *et al.*, 2013). Dependent on the relative position of the land to the tide, the following classification has been made by the Directorate of Swamps (1984). There are four hydro topographic classes:

- Class A is land below low high tide. The land can always get water from the tide during the dry and wet seasons;
- Class B is land below high tide, but above land in Class A. The land can only get tide water during the wet season;
- Class C is land not higher than 0.50 m above the highest tide. The water table is lower than 0.50 m-surface. Water supply from high tidal water cannot be provided because it is below the surface. Class C land is therefore highly dependent on rainfall;
- Class D is land above class C (upland soils). The land never receives water from the tide and is suitable for upland crops or plantations. The water table is deeper than 0.50 m-surface.

In the tidal lowland areas tertiary canals have the function to collect and discharge excess water during the wet season and if possible to supply fresh water during the dry season. When in these canals stop logs or flap gates have been installed improved water management with a focus on these functions can be established (Suprianto *et al.*, 2010; Imanudin *et al.*, 2016).

Agriculture in tidal lowland areas of Indonesia has faced the problem of land use conversion from food crops to plantation crops. One effort of controlling land use conversion in tidal lowland agriculture is to increase the planting intensity. Studies by Imanudin *et al.* (2010; 2011) in tidal lowland in the Telang II area showed that the land had high potential for two or even three crops per year (Schultz *et al.*, 2015). The change of planting pattern from one into two times planting can bring equal income compared to the income from oil palm. The change of planting pattern from *rice-fallow* into *rice-corn* and *rice-corn-corn* was more profitable (Imanudin and Bakri, 2014). Crop diversification with watermelon provides new prospects for farmers because it can result in a higher income than compared to that of an oil palm plantation. The profit gained from watermelon cultivation with duration of 70 to 90 days can be as high as 30 million Rp/ha¹. According to Gunawan (2014), if watermelon production is 11 tons and the price is 3000 Rp/kg, then the net profit received by the farmers is about 18.5 million Rp.

Watermelon cultivation is therefore one of the proper alternatives in order to increase farmers' income from tidal lowland agriculture. However, information related to the minimum depth of the groundwater table for crop planting is very important for farmers to determine the planting date. Therefore, research on crop adaptation to wet soil conditions was required to enable farmers to decide on the best planting time under various conditions within the existing land classification. This paper describes the experimental research of watermelon under greenhouse control conditions and validated by using groundwater data that have been recorded in the Telang area, South Sumatra.

BACKGROUND

The value of the benefit/cost (B/C) ratio is highly dependent on the cost of agricultural inputs. Research in Iran showed that there the B/C ratio of watermelon plants was 2.6 (Namdari, 2011). Adeoye *et al.* (2011) reported that the B/C ratios in Nigeria are lower at only 2.3 because of the costs for transportation and fertilizer. So far the largest watermelon producing country is China. However, Indonesia is among the top 20 countries exporting fruit (Food and Agriculture Organization of the United Nations (FAO), 2014) A watermelon cultivation effort in the lowlands is considered to be useful as an option for farm enterprise diversification.

Wang *et al.* (2004) reported that irrigation is needed for crop cultivation if rainfall during the growing season is less than 120 mm. They stated that 68 mm irrigation water will increase production by 46%. They also stated that irrigation water coupled with mulch can increase production with 11.4 ton/ha compared to the cultivation without mulch.

Evapotranspiration is strongly influenced by changes in groundwater depth. The closer groundwater is to the soil surface, the higher is the evapotranspiration. In lowland areas plant growth is highly dependent on water supply from capillary water movement. Results of a study by Singh *et al.* (2006) on *Typic Haplustalf* soil with a clay content of 45% showed capillary water movement of 18.7 mm/day at groundwater depth of 0.90 m-surface. The groundwater contribution decreased to 10.7 mm/day at groundwater depth of 1.20 m-surface. Results of a study by Singh *et al.* (2006) showed that the groundwater contribution was 10.7 mm/day if the groundwater table depth was 1.20 m-surface for dominated clay textural soil. On the other hand, the capillary water contribution was 4.8 mm/day if the groundwater table was at 0.74 m-surface and 2.5 mm/day if the groundwater table was at 1.00 m-surface for sandy loam soil (Udom *et al.*, 2013). Groundwater contribution in sandy clay soil at a groundwater depth of 0.74 m-surface was 4.76 mm/day and 2.45 mm/day at groundwater depth of 1.00 m-surface (Udom *et al.*, 2013). These data showed that groundwater movement at 1.00-1.20 m-surface is sufficient to fulfil the evapotranspiration requirement. However, the crop will require addition of irrigation water if the groundwater is located deeper than 2.00 m-surface.

¹ Rp = Indonesian Rupiah, 1 Rp = 0.000077 US\$, price level 2016

Therefore, the water retention function to keep the groundwater table at 1.00-1.30 m-surface is very important if farmers cultivate crops during the dry season. Karimova *et al.* (2014) reported for the case of loamy clay soil that a groundwater table at 1.50 m-surface resulted in a evapotranspiration of 47% and at 3 m-surface only of 23%. This finding showed that the crop required irrigation for maximum evapotranspiration at those positions. Reported by Pelletier *et al.* (2015) at groundwater depth of 0.60 m-surface, almost 70-80% irrigation water can be saved. According to Agele *et al.* (2015) the variation in the contribution of capillary water to groundwater storage is a function of the groundwater depth. A high capillary rise is obtained when the depth of the groundwater table is within the threshold of the capillary rise during the harvesting period and evapotranspiration can be entirely sourced from groundwater. The simulations conducted by Gao *et al.* (2017) suggest that at a groundwater depth of 1.00 m-surface 40% of the evapotranspiration from plants is supplied from capillary water.

Humphries and Wheeler (1963) stated that the number of leaves and the size were affected by genotype and environment. The leave position of a plant that is primarily controlled by genotype also has effect on leave growth rate, final size of leaves and better response capacity to environment, such as water availability. A crop which is capable to produce higher photosynthesis will produce more leaves because photosynthesis will be used to develop crop organs, such as leaves and trunk in accordance to the increase of crop dry matter weight (Hasanuddin *et al.*, 1996).

The ideal condition for crop growth is at an available water condition between field capacity and permanent wilting point. Crop growth at the initial phase will be disturbed if the soil moisture is at 75% level of exhausted available water, whereas optimum crop growth is at 50% level of exhausted available water (Modi and Zulu, 2012). A crop which is flooded during a short time will experience hypoxia (lack of O₂). Hypoxia usually occurs if part of the crop roots are flooded (crown part is not flooded) or when the crop is flooded for a long time but crop roots are located near the soil surface. If all parts of a crop are flooded, then the roots are located deeper in the soil and experience flooding for a longer time so that the crop is in anoxia condition (without O₂ environment). The anoxia condition occurs 6 to 8 hours after flooding because O₂ is suppressed by water and the rest of O₂ is utilized by microorganisms. The left over O₂ content within the soil during flooded conditions with a crop is used up faster because the O₂ diffusion rate within a wet soil is 10,000 times slower than the O₂ diffusion rate in air (Amstrong, 1979). Conditions of hypoxia or anoxia not only prevent N fixation, but also distribution of N and other minerals, which in turn impede root growth and nodulation. Leaves will experience yellowing followed by leave falling due to insufficient transportation of N and minerals into the crown part. Scott and Fisher (1989) reported that flooding effects were indicated by leave yellowing, leave falling at the lowest joint, dwarf and decrease of dry matter weight and crop yield. According to Hapsari and Adie (2010) results of their study on soybeans showed that yield losses at the vegetative phase were generally lower than during the reproductive phase, having values of respectively 17 to 43% and 50 to 56%. The magnitude of yield losses was dependent on crop variety, crop growth phase, flooding period, soil texture and the existence of crop weeds and diseases. According to Pasaribu *et al.* (2013), under tropical climatic conditions in *ultisol* soil crop water requirement for watermelon is 2.8 mm/day for the initial growth phase, 6.2 mm/day for middle growth phase and 4.4 mm/day for final growth phase, respectively.

Tidal lowland areas with a shallow groundwater table have a high potential for watermelon cultivation. The groundwater contribution through capillary flow is sufficient to provide the crop water requirement (Imanudin and Bakri, 2014). This condition has the advantage that irrigation is not needed, resulting in cost saving. Imanudin and Susanto (2010) stated that controlled drainage is the best option to maintain preferred water levels in lowland areas. Farmers would have to install hydraulic structures in tertiary canals in order to control the open water table on levels in such a way that optimal growth conditions for the crops are created. However, if planting is delayed at flowering stage during the dry season and the groundwater depth exceeds 1.50 m-surface, irrigation by pumping needs to be provided (Singh *et al.*, 2006). In addition, a long period of flooding results in abiotic stress of the crop, which affects the sprout growth rate, seed development and subsequently affects crop growth and development, especially during the initial growth period (Dat *et al.*, 2000). The food crop is capable to tolerate a water content level which exceeds the field capacity with 25% (Prawoto *et al.*, 2005).

In the Telang area during the November-January period the water is generally above the soil surface with a 10-20 cm inundation height. In this period the rice is planted (first season), Entering at February the water level is gradually lowered to a depth of 20-30 cm-surface and the rice reaches the harvest period (Imanudin *et al.*, 2014). According to Bakri *et al.* (2014) the groundwater levels after the rice harvesting are still high enough for the cultivation of a second crop. If there are tertiary gates then they will be operated to achieve maximum drainage. In the March-April period, groundwater levels in tidal lowlands that have a Class B hydro topography are in the range of 20-30 cm-surface. Thus the soil moisture in the root zone is still too wet for a second crop like corn. However watermelon plants could be planted by the end of April.

Based on the above discussion, applied research was considered to be required to determine watermelon crop response at the initial phase to shallow groundwater table conditions.

MATERIALS AND METHODS

The research was conducted from March to April 2016 in the greenhouse at the Agroecotechnology Department, Faculty of Agriculture, Sriwijaya University. Data of daily groundwater level from secondary data and direct observations were used to analyse the planting time. The secondary data were obtained at tidal lowland pilot project areas in the Telang I area. The direct observations were done at a tertiary plot in the Telang II area in 2015 (Imanudin *et al.*, 2010).

Materials and equipment used in this study were soil, having a sandy loam texture, watermelon seeds, water and aqua bottles. Equipment for groundwater level control was obtained by using the continuous flow system (Figure 1) in which the groundwater level is kept in equilibrium with the groundwater level in a reservoir using the principle of connected vessel. The experimental application of groundwater depth to supply irrigation by capillary rise is presented in Figure 2. Treatments consisted of maintaining groundwater depth at 5, 10 and 15 cm-surface. In order to maintain a constant groundwater level, the water height in the column was kept constant, which required daily observation. Crop growth was determined by measuring height as well as number of leaves at two weeks after planting. Root length and number of leaves for each treatment have also been observed at the end of the experiment.

To determine the best planting in the field, daily groundwater data were analysed by comparing the greenhouse experimental result of watermelon growth response to shallow groundwater tables in the initial phase. Data analysis of the daily groundwater level was done to determine planting potential in the field. The data of daily groundwater level have also been compared with rainfall data in 2015 that were obtained from Kenten Climatologic Station in Palembang.

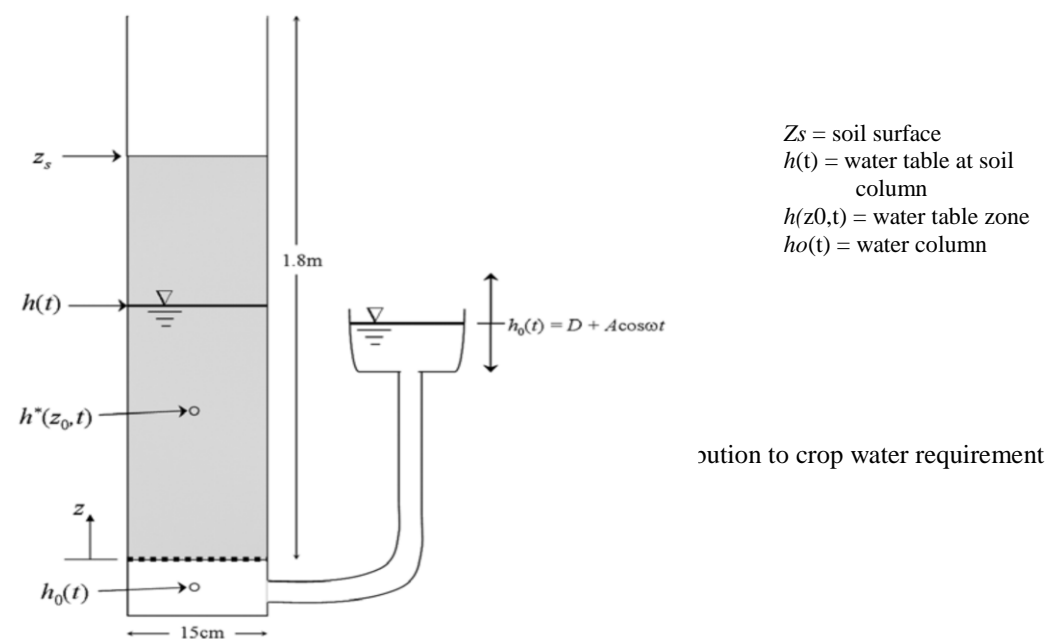




Figure 2. Experimental application of groundwater depth to supply irrigation water to the crop

RESULTS AND DISCUSSION

Study of planting potential in tidal lowland area

Watermelon cultivation in tidal lowland areas is highly dependent on the season. Planting in the wet season cannot be implemented due to the very high groundwater level as a result of the rainfall. Figure 3 shows groundwater level observations in the Telang I area in 2009, which indicate that the groundwater was too saturated up to May for cultivation of crops, except for rice. Planting could be done by the end of May or early June with as a consequence that the crops frequently experienced dryness during the generative phase in August.

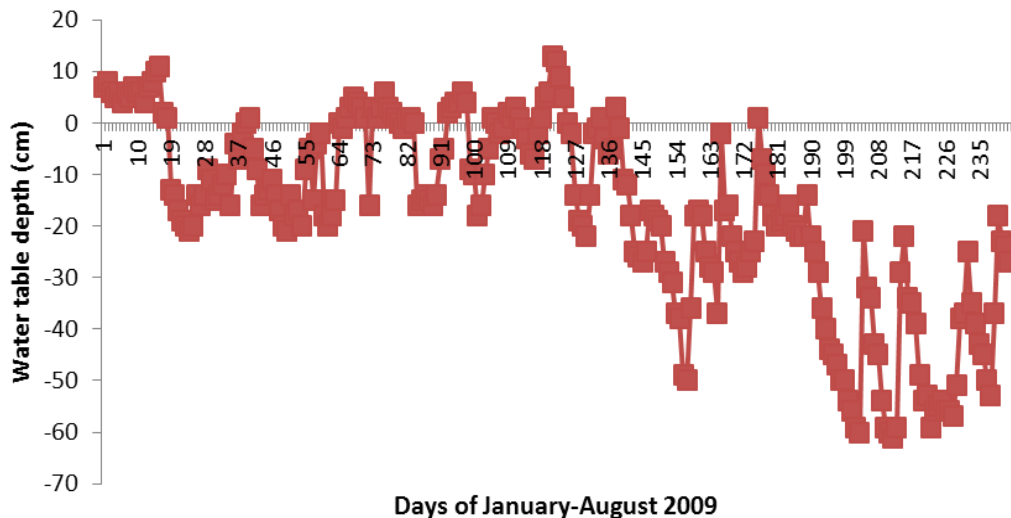


Figure 3. Groundwater level during the January-August period at normal conditions (Imanudin *et al.*, 2010)

When structures in the tertiary canals have been installed then according to Bakri *et al.* (2015) the water management objective for crop cultivation in the period June-September will be water retention within the tertiary canals. If high fresh tidal water still can enter the tertiary canal, then a proper water gate is a stop log with a retention level of 0.50 m from the bottom level of the canal. The stop log height would have to be regulated such that high tidal water can enter the canal and water is held at a minimum of 0.50 m-surface during the low tide period. If an automatic fibre flap gate has been installed, then the gate position during the dry season needs to be before the culvert at the downstream side of the tertiary canal so that high tidal water can enter the canal and the gate will automatically close during the low tide period. However, such gates can easily be damaged and cannot be repaired by the farmers (Imanudin *et al.*, 2016).

Although in November high tidal water can be blocked to prevent it from entering the land, high rainfall intensity coupled with insufficient duration of low tide for discharge will result in full canals and difficulty of achieving groundwater drawdown. Figure 4 shows data of groundwater level fluctuation from February to March at Class B land in 2015. The drastic upward movement of the groundwater level was due to rainfall. At the time that there were no structures and the tide water could enter the tertiary block the land had more excess water and a higher groundwater level or inundation during the wet season. The groundwater level continuously dropped in case of no rainfall. In addition to the structures in the tertiary canals, in the concerned area a micro water management system has been installed. The system consists of small canals (called *micro channel*) at 8 m spacing, having a depth of 20 cm. The data in Figure 9 show that the micro water management system was relatively effective in lowering of the groundwater level. However, farmers could not do planting in early March because the average depth of the groundwater level was less than 10 cm- surface. Figure 3 also shows that there was flooding for 10 to 12 days. Direct planting of watermelon seeds could not be done in this condition and could only be done at the 14th day or in the middle of March.




Figure 4. Groundwater level in February and March 2015 under dry conditions

Planting would have to be done at the end of the wet season in April or as a result of the El Nino effect in 2015 even in March due to the dry conditions. Crop adaptation to dry conditions could start planting in the early growth period in the wet season. The decision to move the planting time forward was made to prevent water deficiency during the generative growth phase. Dry climate conditions in August-September cause a moisture content in the root zone close to the permanent wilting point due to the decrease of the capillary rise, because the groundwater dropped deeper than 1.50 m-surface. Rainfall started to decrease at the beginning of July and the maximum decrease occurred in the period August-October (Figure 5).

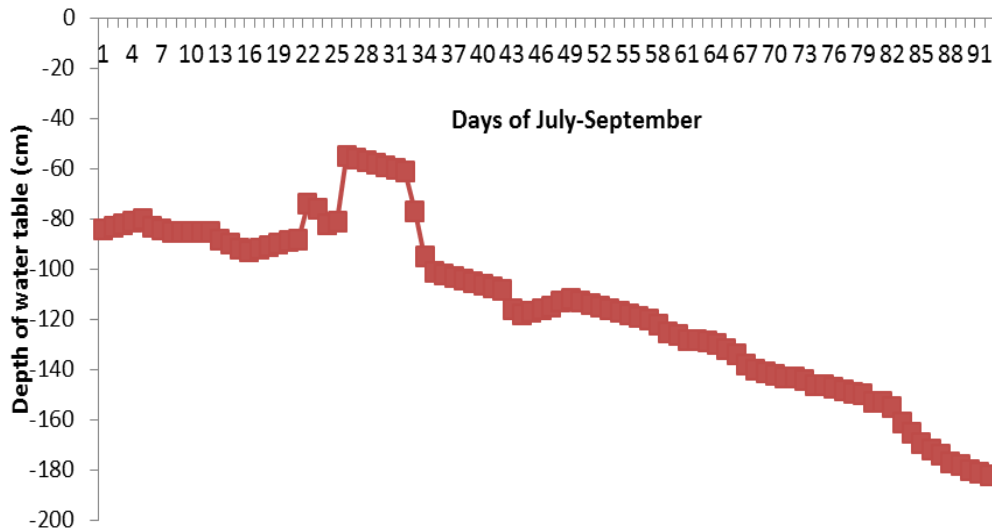


Figure 5. Groundwater level during the dry season of 2015 in Class B land

Planting intensity can be done two or even three times as an impact of land and water management. In addition, intensive farming can decrease forest and land fire indirectly if the land is properly managed and utilized (Imanudin and Susanto, 2015).

Experiment of watermelon planting under shallow groundwater table conditions

The basic objective of the experiment was to analyse the possibilities for earlier planting of watermelon during the wet season in March or early April. For that reason the experiment was done in a greenhouse to identify the crop response to shallow groundwater table conditions.

Crop testing results for two groundwater conditions mentioned above showed that the crop can still grow at groundwater depth of 5 cm-surface with under optimal growth level. Watermelon had already growth at the 4th day for groundwater depth of 10 cm-surface, but it did not grow yet for the groundwater depth of 5 cm-surface. Plant height was 5.6 cm and the leaves were still cringe (closed) with uplifted seed skin at the 6th day for the groundwater depth of 10 cm-surface, but stem prospective was just emerging for groundwater depth of 10 cm-surface. Plant height was 12.1 cm with 3 leaves at the 17th day for groundwater depth of 10 cm-surface, whereas it was 8.2 cm with 3 leaves at the 17th day for groundwater depth of 5 cm-surface. Average growth rate of the crop until the 17th day for groundwater depth of 10 cm-surface was 0.71 cm/day and its value was 0.48 cm/day for groundwater depth of 5 cm-surface. Crop growth description can be seen in Figure 6.




Figure 6. Visualization of watermelon response to shallow groundwater table conditions (15th day).

The laboratory experiment was stopped 20 days of after planting because it was estimated that the groundwater had dropped more than 20 cm-surface at field conditions. This period was at the end of the wet season (April) when farmers did planting at the end of March. The plant can be more

adaptive to environment conditions during this period. Observations at the 20th day were conducted on watermelon treated with a groundwater table at 15 cm-surface. Plant height was 15.2 cm and it had 4 leaves. The plants had more leaves at this treatment than that the plants of the 10 and 5 cm-surface treatments.

Average plant height was 0.76 cm for the 15 cm-surface treatment. This value was relatively similar to the result obtained from 10 cm-surface. Therefore, watermelon cultivation can be started if field conditions show a groundwater level of 10 cm-surface. The contrast condition was found with the 5 cm-surface treatment, which showed stopping of the growth of root elongation. The root length was only 3.1 cm at 20 days after planting, which indicated that root growth avoids a high groundwater table.

Potential time of planting at Class C land

Results from greenhouse experiments also showed that watermelon can be planted under conditions of a shallow groundwater table between 10 and 15 cm-surface, if watermelon is cultivated at Class C land. The water in the tertiary canals can maintain the groundwater table. In tidal lowland areas, then the planting time can be accelerated to the end of February or planting can be directly conducted after rice harvesting. Planting can be done by using the hole system in which after clearance of rice straw a micro canal is being dug at every 6 to 8 m, using single plough equipment. The planting needs to be done quickly in order to prevent dryness. If planting is done at the end of February or in early March harvesting can be expected by the end of May. The generative phase would be in May. Observation results of the groundwater level fluctuation showed that planting could be done early March when the groundwater level was 20 to 30 cm-surface (Land and Water Management Tidal Lowlands (LWMTL), 2006). Dependent on the groundwater level planting could be done in February, but it is better to do it early March, because in February farmers are busy with first season rice harvesting. Water retention in canals needs to be provided in order to maintain a groundwater table close to the root zone.

The flowering phase in May poses a high risk, because the groundwater table frequently drops to 0.90 - 1.00 m-surface (Figure 7). Therefore, irrigation would be needed in this phase for at least two times application. Irrigation by pumps would be helpful to pump water from tertiary canals using furrow irrigation. High soil porosity in Class C land may cause that capillary water is not sufficiently available to fulfil the evapotranspiration requirement if the depth of the groundwater table is lower than 1.00 m-surface. This showed that the critical level of the groundwater table is at 1.00 m-surface for Class C land, whereas the critical level of the groundwater table is at 1.50 m-surface for Class B land, when dominated by clay soil. Analysis results of groundwater table fluctuation showed that watermelon cultivation can be done without irrigation in Class B land (Figure 8).

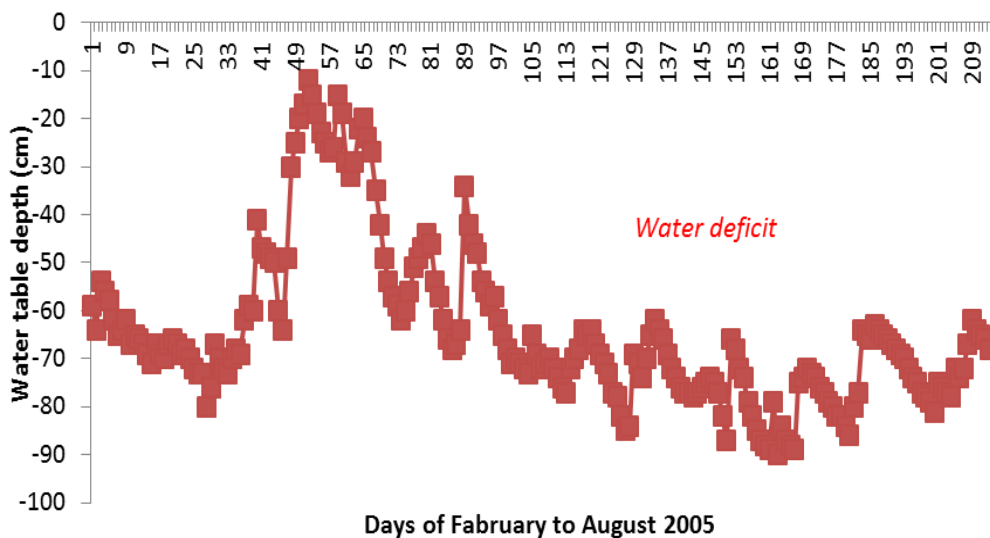


Figure 7. Groundwater table fluctuation at Class C tidal lowland area (LWMTL, 2006)

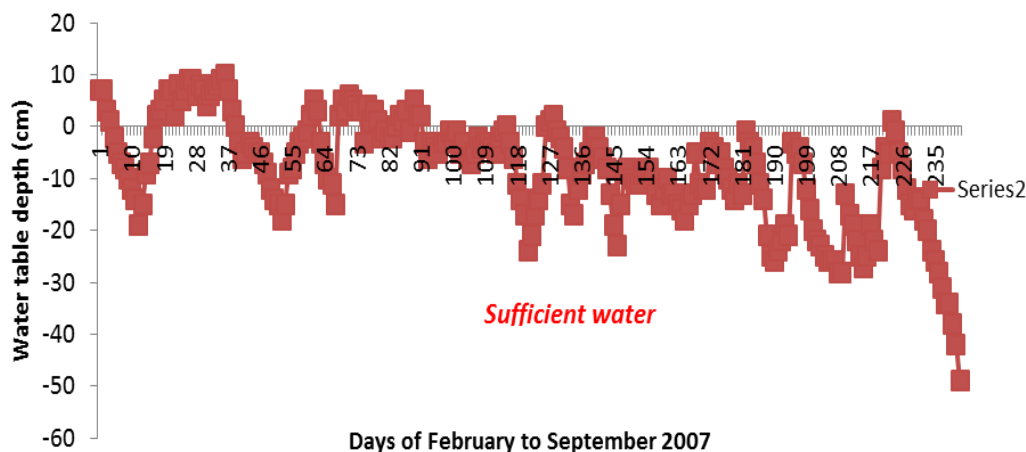


Figure 8. Groundwater fluctuation at Class B land (Imanudin *et al.*, 2010)

CONCLUSIONS

The following conclusions can be drawn from this study:

- Watermelon has the potential to be developed in tidal lowland areas because it is relatively tolerant to shallow groundwater depth in the initial growth phase. The crop was capable to grow at a groundwater depth of 5 cm-surface. Optimum growth was achieved at a groundwater depth of 15 cm-surface. However, field application showed that watermelon can be planted at a groundwater depth of 10 cm-surface. Results of the field study showed that a groundwater depth for Class B-C land had reached 15 cm-surface in March-April. Accelerated planting at the end of March is important in order to prevent dryness during the generative phase, when irrigation by gravity cannot be applied;
- crop adaptation to the groundwater table is depending on the planting time and land category. The crop could be planted in June and was harvested in September without irrigation in Class A and B lands. Capillary water at these land classes was sufficient to fulfil the evapotranspiration requirement. However, an earlier planting time in March and harvesting in May-June needs to be conducted at the Class C land, because this land had a high soil porosity. Capillary water during the dry season in this soil could not fulfil the evapotranspiration requirement. In June-September the groundwater could reach more than 1.20 m-surface;
- the tertiary canal needs to be equipped with a stop log, or flap gate to control the preferred groundwater table. The main option for Class A and B land was drainage, whereas for Class C land it was water retention.

ACKNOWLEDGEMENT

This research could be done through funding by a research grant of the Ministry of Research, Technology and Higher Education of the Republic of Indonesia.

REFERENCES

- Adeboye IB, Olajide-Taiwo FB, Adebisi-Adelani O, Usman JM, Badmus MA. 2011. Economic analysis of watermelon based production system Oyo State Nigeria. *ARPN Journal of Agricultural and Biological Science* 6(7) July 2011.
- Agele SO, Anifowose AY, Agbona IA. 2015. Irrigation scheduling effects on components of water balance and performance of dry season Fadama-Grown Pepper in an inland-valley ecosystem in a humid tropical environment. *International Journal of Plant & Soil Science* 4(2): 171-184,

2015; Article no. IJPSS.2015.018.

- Amstrong W. 1979. Aeration in higher plants. *Advance of Botanical Research* 7: 275-332.
- Bakri B, Imanudin MS, Bernas SM. 2015. Water Retention Option of Drainage System for Dry Season Cultivation at Tidal Lowland Area. *Journal Agrivita* Vol 37. No. 3.
- Bakri, B, Imanudin, M.S, Masreah S. 2014. *The Study of Subsurface Drainage for Corn Cultivation on Tidal Lowland Telang II South Sumatera*. In: Proceedings of the National Seminar of Suboptimal Land, Palembang 26-27 September 2014, pp. 272-280.
- Bappeda Banyuasin, 2013. *Final report of assessment needed hydraulic structure in tidal coastal areas to support index cropping pattern 200% in Banyuasin District*. Published by Research Centre of Sriwijaya University. Palembang, Indonesia.
- Dat J, Vandenabeele S, Vranová E, Van Montagu M, Inzé D, Van Breusegem F. 2000. Dual action of the active oxygen species during plant stress responses. *Cell Mol Life Sci* 57: 779–795
- Directorate of Swamps. 1984. Department of Public Works Policy. In the Framework of Swamp Development. Discussion of the Pattern of Food Crop Agriculture Development in Tidal Areas / Lebak. Palembang, 30 July-2 August 1984
- Gao X, Huo Z, Xu X, Huang G, Steenhuis TS. 2017. *Modeling contribution of shallow groundwater to evapotranspiration and yield of maize in an arid area*, Scientific Report. <https://www.nature.com/articles/srep43122.pdf>
- Gunawan I. 2014. Benefit and cost analysis of watermelon (*Citrullus Vulgaris*) in Rambah Muda village Rambah Hilir sub district at Rokan Hulu. *Journal Sungkai* 2 (1) February, 52-63.
- Hapsari TR, Adie MM. 2010. The opportunities for assembling and development of soybean tolerance of flooding. *Journal Agricultural Research and Development* 29(2).
- Hasanuddin, Erida. 1996. *Determination of soya critical plant period (Glycine max (L)) against gulm competition*. In: Proceedings of the XII Conference of Indonesian Weeds Association. Bandar Lampung 5-7 November 1996.
- Humphries EC, Wheeler AW. 1963. Dalam Fisiologi Tanaman Budidaya ed. Gardner, F.P., R. B. Pearce and R.L. Mitchell. 1991. *Annu. Rev. Plant Physiol*. Translated: Herawati Susilo. UI Press, Jakarta, Indonesia (in Indonesian).
- Imanudin MS, Armanto ME, Susanto RH, Bernas SM. 2010. Water table fluctuation in tidal lowland for developing agricultural water management strategies. *Journal of Tropical Soils* Vol. 15(3): 277-282. ISSN 0852-257X. Open Access. Web-link: <http://journal.unila.ac.id/index.php/tropicalsoil> DOI: 10.5400/jts.2010.15.3.277.
- Imanudin, MS, Bakri, B. 2014. *The study of corn cultivation under rainy season in tidal lowland reclamations areas to achieve 300% index cropping system*. In: Proceedings National Seminar Indonesian National Committee of Irrigation and Drainage. May 16 – 17 2014, Palembang, South Sumatera, Indonesia. pp. 126-134.
- Imanudin MS, and Susanto RH. 2015. *Intensive agriculture of peat land areas to reduce carbon emission and fire prevention (A case study in Tanjung Jabung Timur tidal lowland reclamation Jambi)*. In: Proceedings The 1st Young Scientist International Conference of Water Resources Development and Environmental Protection, Malang, Indonesia, 5-7 June 2015.
- Imanudin MS, Susanto RH, Budianta D. 2016. *El-Nino effect on water management objective in tidal lowland reclamation areas (Adaptation Model for Corn)*. In: Proceedings 2nd World Irrigation Forum 6-8 November 2016. Chiang Mai-Thailand. ISBN 978-81-89610-22-7.
- Imanudin MS, Armanto ME, Susanto RH. 2011. Developing seasonal operation for water table management in tidal lowland reclamation areas at South Sumatra Indonesia. *Journal of Tropical Soils*, Unila Vol. 16(3):233-244. ISSN 0852-257X. Open Access. Web-link: <http://journal.unila.ac.id/index.php/tropicalsoil> DOI: 10.5400/jts.2011.16.3.233.
- Kahlown MA, Ashraf M, Zia-ul-Haq. 2005. Effect of shallow groundwater table on crop after requirement and crop yield. *Agricultural Water Management*, Volume 76, Issue 1, 24-35.
- Karimova, AKH, Simunek BJ, Hanjrac MA, Avliyakov M, Forkutsa, I. 2014. Effects of the shallow water table on water use of winter wheat and ecosystem health: implications for unlocking the potential of groundwater in the Fergana Valley (Central Asia). *Agricultural Water Management* 131 57– 69.
- Kuşcu H, Turhan A, Özmen N, Aydınol P, Büyükcanga, Demir AO. 2015. Deficit irrigation effect on watermelon (*Citrullus vulgaris*) in a sub humid environment. *Journal. Anim. Plant Sci.* 25(6).

- Land and Water Management Tidal Lowlands (LWMTL). 2006. *Final report of Land and Water Management on Tidal Lowlands Project in Banyuasin District South Sumatera Province Juni 2004-Agustus 2006*. Utrecht, the Netherlands.
- Namdari M. 2011. Energy use and cost analysis of watermelon production under different farming technologies in Iran. *International Journal of Environmental Science* (1) 6, 2011
- Pasaribu IS, Sumono, Daulay SB, Susanto E. 2013. The study of irrigation efficiency of tricle irrigation system for watermelon (*Citrullus vulgaris S.*) in Ultisol soil. *Journal Food Technology and Science. Food Engineering and Agriculture* (2) 1 2013.
- Pelletier V, Gallichand J, Gumiere S, Pepin S, Caron J. 2015. Water table control for increasing yield and saving water in cranberry production. *Sustainability*, 7, 10602-10619; doi:10.3390/su70810602.
- Prawoto A, Zainunnuroni M, Slameto. 2005. Seed response of some cocoa clones in nursery to high soil humidity level. *Journal Pelita of Plantation* 21(2), 90-105.
- Schultz B, Hayde L, Park S-H, Tanaka K. 2013. Global Inventory of closed-off tidal basins and developments after the closure. *Irrigation and Drainage*. Volume 62 October 2013 Issue Supplement pages 107-123.
- Schultz B, Susanto RH, Suryadi FX, Waskito AS. 2015. *Analysis of water management in reclaimed tidal lowlands of Indonesia. Experiences in the Telang I Scheme, Musi Delta, South Sumatra*. In: J. Kop, W. Ravensteijn and K. Kop (eds.). *Irrigation revisited. An anthology of Indonesian-Dutch cooperation 1965 - 2014*. Eburon. Delft, the Netherlands/Jakarta, Indonesia.
- Schultz B, Thatte CD, Labhsetwar VK. 2005. Irrigation and drainage. Main contributors to global food production. *Irrigation and Drainage* 54(3) July 2005. Pages 263-278.
- Scott BJ and Fisher JA (1989) Selection of genotypes tolerant of soil acidity. In AD Robson (ed), *Soil Acidity and Plant Growth*, Academic Press, Sydney, 167-204
- Singh R, Kundu DK, Tripathi VK. 2006. Contribution of upward flux from shallow ground water table to crop water use in major soil groups of Orissa. *Journal Agriculture Physics*, Vol. 6, No. 1, pp. 1-6.
- Suprianto H, Ravaie E, Irianto SG, Susanto RH, Schultz B, Suryadi FX, van den Eelaart A. 2010. Land and water management tidal lowlands. Experiences in Telang and Saleh, South Sumatra, *Irrigation and Drainage* 59.3, 2010
- Water Resources Agency, Ministry of Public Works. 2004. *Irrigation and swamp projects (PIRA). Lowland development data in South Sumatera Indonesia*. Jakarta, Indonesia.

**Dipertimbangkan di Publikasi:
Successfully submitted online and is
presently being given full consideration for
publication in Irrigation and Drainage**

Bart Schultz <onbehalf@manuscriptcentral.com>

Kepada: momon_unsri@yahoo.co.id, momon2001hk@yahoo.com.hk

Rab, 31 Okt 2018 jam 13.39

31-Oct-2018

Dear Dr Imanudin,

Your revised manuscript on "DETERMINATION OF PLANTING TIME OF WATERMELON UNDER A SHALLOW GROUNDWATER TABLE IN TIDAL LOWLAND AGRICULTURE AREAS OF SOUTH SUMATRA, INDONESIA" has been successfully submitted online and is presently being given full consideration for publication in Irrigation and Drainage.

Your manuscript number is IRD-17-0102.R2. Please mention this number in all future correspondence regarding this submission.

You can view the status of your manuscript at any time by checking your Author Center after logging into <https://mc.manuscriptcentral.com/ird>. If you have difficulty using this site, please click the 'Get Help Now' link at the top right corner of the site.

Thank you for submitting your manuscript to Irrigation and Drainage.

Best regards,

Editorial Office
Irrigation and Drainage

Manuscript IRD-17-0102.R2 bisa Publikasi: In Irrigation and Drainage Dengan Perbaikan

Bart Schultz <onbehalf@manuscriptcentral.com>

Kepada: momon_unsri@yahoo.co.id, momon2001hk@yahoo.com.hk

Min, 4 Nov 2018 jam 12.55

04-Nov-2018

Dear Momon,

It is a pleasure to accept your revised manuscript IRD-17-0102.R2, title: "DETERMINATION OF PLANTING TIME OF WATERMELON UNDER A SHALLOW GROUNDWATER TABLE IN TIDAL LOWLAND AGRICULTURE AREAS OF SOUTH SUMATRA, INDONESIA" in its current form for publication in Irrigation and Drainage.

Your article cannot be published until the publisher has received the appropriate signed license agreement. In the coming period you will receive an email from Wiley's Author Services system which will ask you to log in and will present you with the appropriate license for completion.

You will receive your typeset proof from the publisher in due course for your final check.

We would also like to inform you at this stage that as an author you can nominate up to 10 colleagues to receive a free PDF of your article. This can be done when you have received a notice that your paper has been published online. In order to do this the following steps are required:

1. If it has not been done yet, please register with the Wiley Author Services, at <http://authorservices.wiley.com/bauthor/>.
2. Login to your account registered with Author Services.
3. Register your article and if you are the corresponding author provide the email addresses of your co-authors so they too can send out free PDFs.
4. Where this article is listed, click on the 'Add My Colleague's' button.
5. Then follow the prompts to add your colleague's email address.

Following this, an invitation email with access instructions will be sent to your colleagues.

Thank you for your contribution.

Best regards,

Bart Schultz
Irrigation and Drainage

Sen, 29 Okt 2018 jam 17.34

29-Oct-2018

Dear Momon,

The revised Manuscript ID IRD-17-0102.R1, title: "DETERMINATION OF PLANTING TIME OF WATERMELON UNDER A SHALLOW GROUNDWATER TABLE IN TIDAL LOWLAND AGRICULTURE AREAS OF SOUTH SUMATRA, INDONESIA" which you submitted to Irrigation and Drainage, has been accepted for publication. However, before submitting it to the publisher I did a final editorial check. This included:

- * to bring the paper in the lay out as required for the Journal;
- * editorial corrections;
- * editorial changes in track mode;
- * spelling check with the UK spelling checker;
- * inclusion of French texts. These texts have already been checked by a native French speaker.

The edited version is attached to this e-mail.

If there are black and white figures in the paper, then please check their quality. May be some of them need to be improved to fulfil the quality standards of the Journal.

If there are colour figures in the paper, then please note that they can be published in the on-line copy. However, extra cost for colour printing in the hard copies will be charged to the author. I therefore kindly request you to submit the figures for the hard copies in black and white, or to be prepared to the charge for colour printing.

I kindly request you to check the edited version and finalise it. Please upload the final version in the system and we will accept it for publication.

You can upload your revised manuscript and submit it through your Author Centre. Log into <http://mc.manuscriptcentral.com/ird> and enter your Author Centre, where you will find your manuscript title listed under "Manuscripts with Decisions".

IMPORTANT: Please make sure you closely follow the instructions for acceptable files. When submitting (uploading) your revised manuscript, please delete the file(s) that you wish to replace and then upload the revised file(s).

Please note that the publishers will not publish a manuscript unless accompanied by the License Agreement. When your paper has been accepted, you will receive an e-mail with the request to login into Author Services; where via the Wiley Author Licencing Service (WALS) you need to complete the License Agreement on behalf of all authors of the paper.

Once again, thank you for submitting your manuscript to Irrigation and Drainage. I look forward to receiving your revision.

Best regards,

Bart Schultz

Irrigation and Drainage

IRD-17-0102.R1-Momon-et-al-edited-version-st.docx

289.6kB

The screenshot shows the ScholarOne Manuscripts Authoring Dashboard. The page title is "Irrigation and Drainage" and the user is logged in as "Momon Imanudin". The dashboard includes a navigation menu with "Home", "Author", and "Review" options. The main content area is titled "5 Most Recent E-mails" and lists the following information:

ACTION	DATE	SUBJECT
Remove	04-Nov-2018	IRD-17-0102.R2 - Decision
Remove	31-Oct-2018	IRD-17-0102.R2 successfully submitted
Remove	31-Oct-2018	IRD-17-0102.R2 successfully submitted
Remove	29-Oct-2018	Decision on Manuscript ID IRD-17-0102.R1
Remove	04-Oct-2018	IRD-17-0102.R1 successfully submitted

Below the table is a button labeled "Remove All Emails from this List".


PROSES EDITING PAPER

5. **Attach File Tool** – for inserting large amounts of text or replacement figures.



Inserts an icon linking to the attached file in the appropriate place in the text.

How to use it:

- Click on .
- Click on the proof to where you'd like the attached file to be linked.
- Select the file to be attached from your computer or network.
- Select the colour and type of icon that will appear in the proof. Click OK.

The attachment appears in the right-hand panel.


chondrial preparator
ative damage injury
re extent of membra
, malondialdehyde (TBARS) formation. I
used by high perform

6. **Add stamp Tool** – corrections are re



Inserts a selected stamp in the appropriate place in the proof.

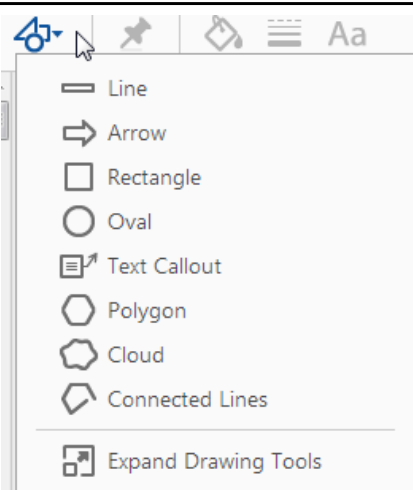
How to use it:

- Click on .
- Select the stamp you want to use. The stamp is usually a standard phrase that appears. Others include *Here*, *Standard Error*, etc.
- Fill in any details where you'd like the stamp to be applied. The stamp normally be on the right-hand panel.

on the business
on perfect co
production. In
extra profits
he new firm
etermined by t
otaki (1987),
general equilib
and market



Drawing tools available on comment ribbon

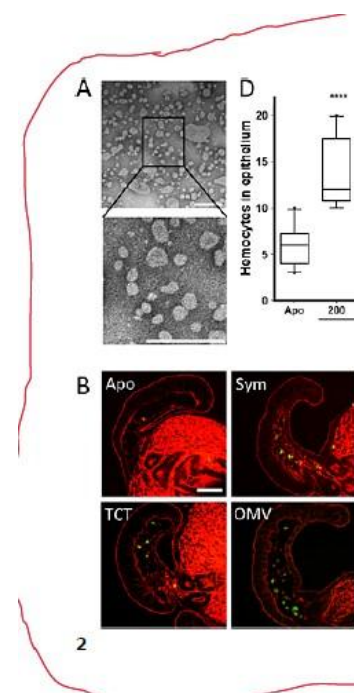


How to use it:

- Click on one of the shapes in the **Drawing Markups** section.
- Click on the proof at the relevant point and draw the selected shape with the cursor.
- To add a comment to the drawn shape, right-click on shape and select *Open Pop-up Note*.
- Type any text in the red box that appears.

7. **Drawing Markups Tools** – for drawing shapes and annotations on proofs and commenting on them.

Allows shapes, lines, and freeform annotations to be drawn on the proof. Comments for comments to be made on these marks.



Author Query Form

Journal: Irrigation and Drainage

Article: ird_2338

Dear Author,

During the copyediting of your paper, the following queries arose. Please respond to these by annotating your proofs with the necessary changes/additions.

- If you intend to annotate your proof electronically, please refer to the E-annotation guidelines.
- If you intend to annotate your proof by means of hard-copy mark-up, please use the standard proofing marks. If manually writing corrections on your proof and returning it by fax, do not write too close to the edge of the paper. Please remember that illegible mark-ups may delay publication.

Whether you opt for hard-copy or electronic annotation of your proofs, we recommend that you provide additional clarification of answers to queries by entering your answers on the query sheet, in addition to the text mark-up.

Query No.	Query	Remark
Q1	AUTHOR: Please check the suitability of the suggested short title.	Yes We agree
Q2	AUTHOR: Please confirm that forenames/given names (blue) and surnames/family names (vermilion) have been identified correctly.	Yes We agree
Q3	AUTHOR: "Hibah Bersaing (Grand competition) research grant of Ministry of Research, Technology and Higher Education of Indonesia Republic" was identified as funder in the supplied metadata, however, this funder was not mentioned in the acknowledgments or funding information section. Please insert the appropriate text for this funder, or confirm that this is to be deleted from the funders list.	Ok I was done
Q4	AUTHOR: The citation "Adeoye et al. (2011)" has been changed to "Adeboye et al. (2011)" to match the author name/date in the reference list. Please check if the change is fine in this occurrence and modify the subsequent occurrences, if necessary.	Yes I agree
Q5	AUTHOR: "Food and Agriculture Organization of the United Nations (FAO), 2014" is cited in text but not provided in the reference list. Please provide details in the list or delete the citation from the text.	I was deleted
Q6	AUTHOR: "Wang et al. (2004)" is cited in text but not provided in the reference list. Please provide details in the list or delete the citation from the text.	We had changed
Q7	AUTHOR: "Udom et al., 2013" is cited in text but not provided in the reference list. Please provide details in the list or delete the citation from the text.	We completed in the list or references
Q8	AUTHOR: Leaf position? The meaning of this phrase is not clear; please rewrite or confirm that it is correct as written.	We removed it
Q9	AUTHOR: The citation "Hasanuddin et al., 1996" has been changed to "Hasanuddin, 1996" to match the author name/date in the reference list. Please check if the change is fine in this occurrence and modify the subsequent occurrences, if necessary.	Yes we done
Q10	AUTHOR: "Modi and Zulu, 2012" is cited in text but not provided in the reference list. Please provide details in the list or delete the citation from the text.	We completed in the list or references
Q11	AUTHOR: dwarf ? Meaning? dwarf growth?	Yes dwarf growth

Query No.	Query	Remark
Q12	AUTHOR: The citation "Imanudin and Susanto (2010)" has been changed to "Imanudin et al. (2010)" to match the author name/date in the reference list. Please check if the change is fine in this occurrence and modify the subsequent occurrences, if necessary.	Yes We agree
Q13	AUTHOR: Entering at February? The meaning of this phrase is not clear; please rewrite or confirm that it is correct as written.	We change the word
Q14	AUTHOR: The citation "Imanudin et al., 2014" has been changed to "Imanudin and Bakri, 2014" to match the author name/date in the reference list. Please check if the change is fine in this occurrence and modify the subsequent occurrences, if necessary.	Yes We agree
Q15	AUTHOR: Udom et al., 2013 has not been included in the Reference List; please supply full publication details.	We did
Q16	AUTHOR: No Figure 9? Please check.	We change number
Q17	AUTHOR: Planting intensity can be done two or even three times? The meaning of this sentence is not clear; please rewrite or confirm that the sentence is correct as written.	We change the word
Q18	AUTHOR: Please check the usage of the word 'cringe'. Please confirm this is correct.	We change the word
Q19	AUTHOR: Please check the usage of the words 'stem prospective'.the start of the stem?	We change the word
Q20	AUTHOR: "Bappeda Banyuasin, 2013" has not been cited in the text. Please indicate where it should be cited; or delete from the Reference List.	I was deleted
Q21	AUTHOR: p no OK? Please check.	We cecked
Q22	AUTHOR: Please give journal title in full.	It was deleted
Q23	AUTHOR: "Kahlowm et al, 2005" has not been cited in the text. Please indicate where it should be cited; or delete from the Reference List.	It was deleted
Q24	AUTHOR: Kahlowm et al 2005 has not been cited in the text. Please indicate where it should be cited or delete it from the Reference List.	It was deleted
Q25	AUTHOR: "Kuşcu et al, 2015" has not been cited in the text. Please indicate where it should be cited; or delete from the Reference List.	It was deleted
Q26	AUTHOR: Kuşcu et al 2015 has not been cited in the text. Please indicate where it should be cited or delete it from the Reference List.	It was deleted
Q27	AUTHOR p no OK? Please check.	yes
Q28	AUTHOR: Please provide author name initials for 'Sumono'.	Yes added
Q29	AUTHOR p no OK? Please check.	yes
Q30	AUTHOR: Please provide author name initials for 'Slameto'.	Yes added
Q31	AUTHOR: "Schultz et al, 2005" has not been cited in the text. Please indicate where it should be cited; or delete from the Reference List.	It was deleted
Q32	AUTHOR: Schultz et al 2005 has not been cited in the text. Please indicate where it should be cited or delete it from the Reference List.	It was deleted
Q33	AUTHOR: "Water Resources Agency, Ministry of Public Works, 2004" has not been cited in the text. Please indicate where it should be cited; or delete from the Reference List.	It was deleted

Query No.	Query	Remark
Q34	AUTHOR: Water Resources Agency 2004 has not been cited in the text. Please indicate where it should be cited or delete it from the Reference List.	It was deleted

Please confirm that the funding sponsor list below was correctly extracted from your article: that it includes all funders and that the text has been matched to the correct FundRef Registry organization names. If a name was not found in the FundRef registry, it may not be the canonical name form, it may be a program name rather than an organization name, or it may be an organization not yet included in FundRef Registry. If you know of another name form or a parent organization name for a “not found” item on this list below, please share that information.

FundRef Name	FundRef Organization Name
Hibah Bersaing (Grand competition) research grant of Ministry of Research, Technology and Higher Education of Indonesia Republic	Sriwijaya University Faculty of Agriculture
Ministry of Research, Technology and Higher Education of the Republic of Indonesia	Kementerian Riset, Teknologi dan Pendidikan Tinggi

Q3

DETERMINATION OF PLANTING TIME OF WATERMELON UNDER A SHALLOW GROUNDWATER TABLE IN TIDAL LOWLAND AGRICULTURE AREAS OF SOUTH SUMATRA, INDONESIA[†]

MOMON SODIK IMANUDIN*, M.E. ARMANTO AND BAKRI

Department of Soil Science, Faculty of Agriculture, Sriwijaya University, Palembang, Indonesia

ABSTRACT

Watermelon cultivation is one of the appropriate alternatives in order to increase farmers' income from tidal lowland agriculture. Research into crop adaptation to wet soil conditions is required to enable farmers to decide the best planting time under various conditions within the existing land classification. The research to determine crop physiological response during the initial growth period was conducted in a greenhouse. This was combined with field treatments based on groundwater table depths at 15, 10 and 5 cm-surface, respectively. Analysis of crop potential based on the water status conditions in the root zone was conducted by using secondary and primary data (daily records). Results of crop adaptation at shallow groundwater table depth showed that the treatments with groundwater table depth of 10 and 5 cm-surface were not significantly different in terms of plant height, with a size of 12.6 and 12.3 cm, having three leaves. However, it had a significant effect on root length, with a length of 11.9 and 3.1 cm, respectively. Maximum plant height of 15.2 cm and four leaves were found for the treatment with a groundwater table depth of 15 cm-surface. It may be concluded that it is best for farmers to plant at a groundwater table depth of 10 cm-surface. © 2019 John Wiley & Sons, Ltd.

key words: tidal lowland; watermelon; groundwater table; drainage

Received 15 May 2017; Revised 31 October 2018; Accepted 4 November 2018

RÉSUMÉ

La culture de la pastèque est l'une des alternatives appropriées pour augmenter les revenus des agriculteurs issus de l'agriculture des plaines de marée. Des recherches sur l'adaptation des cultures aux conditions de sol humides sont nécessaires pour permettre aux agriculteurs de décider du meilleur moment de plantation dans diverses conditions dans la classification des terres existante. Les recherches visant à déterminer la réponse physiologique des cultures au cours de la période de croissance initiale ont été menées en serre. Ceci a été combiné avec des traitements sur le terrain basés sur la profondeur de la nappe phréatique à 15, 10 et 5 cm de surface respectivement. L'analyse du potentiel des cultures en fonction des conditions de l'état de l'eau dans la zone racinaire a été réalisée à l'aide de données secondaires et primaires (enregistrements quotidiens). Les résultats de l'adaptation des cultures à la profondeur de la nappe phréatique peu profonde ont montré que les traitements avec une profondeur de la nappe phréatique de 10 et 5 cm n'étaient pas significativement différents en termes de hauteur de plants de 12,6 et 12,3 cm, avec trois feuilles. Cependant, il a eu un effet significatif sur la longueur de la racine avec une magnitude de 11,9 et 3,1 cm, respectivement. Une hauteur de plant maximale de 15,2 cm et quatre feuilles a été trouvée pour le traitement avec une profondeur de nappe phréatique de 15 cm. On peut en conclure que les agriculteurs peuvent mieux planter à une profondeur de la nappe phréatique de 10 cm. © 2019 John Wiley & Sons, Ltd.

mots clés: plaine de marée; pastèque; nappe phréatique; drainage

*Correspondence to: Dr Momon Sodik Imanudin, Department of Soil Science, Faculty of Agriculture, Sriwijaya University, Inderalaya Campus Jln Palembang-Prabumulih Km 32, Palembang, Indonesia. Tel/Fax: +62 711 580469. E-mail: momon_unsri@yahoo.co.id

[†]Détermination de la date de plantation de pastèques en agriculture sous nappe phréatique peu profonde des plaines de marées.

Contract/grant sponsor: Hibah Bersaing (Grand competition) research grant of Ministry of Research, Technology and Higher Education of Indonesia Republic; contract/grant number: 383/UN9.3.1/LT/2016

INTRODUCTION

Tidal lowlands are low lying, flat coastal plains, with a micro relief of not more than 1.00 m (Schultz *et al.*, 2013). Dependent on the relative position of the land to the tide, the following classification has been made by the Directorate of Swamps (1984). There are four hydro topographic classes:

- Class A is land below low high tide. The land can always get water from the tide during the dry and wet seasons;
- Class B is land below high tide, but above land in Class A. The land can only get tide water during the wet season;
- Class C is land not higher than 0.50 m above the highest tide. The water table is lower than 0.50 m-surface. Water supply from high tidal water cannot be provided because it is below the surface. Class C land is therefore highly dependent on rainfall;
- Class D is land above class C (upland soils). The land never receives water from the tide and is suitable for upland crops or plantations. The water table is deeper than 0.50 m-surface.

In the tidal lowland areas tertiary canals have the function to collect and discharge excess water during the wet season and if possible to supply fresh water during the dry season. When in these canals stop logs or flap gates have been installed improved water management with a focus on these functions can be established (Suprianto *et al.*, 2010; Imanudin *et al.*, 2016).

Agriculture in tidal lowland areas of Indonesia has faced the problem of land use conversion from food crops to plantation crops. One effort of controlling land use conversion in tidal lowland agriculture is to increase the planting intensity. Studies by Imanudin *et al.* (2010; 2011) in tidal lowland in the Telang II area showed that the land had high potential for two or even three crops per year (Schultz *et al.*, 2015). The change of planting pattern from one into two times planting can bring equal income compared to the income from oil palm. The change of planting pattern from *rice-fallow* into *rice-corn* and *rice-corn-corn* was more profitable (Imanudin and Bakri, 2014). Crop diversification with watermelon provides new prospects for farmers because it can result in a higher income than compared to that of an oil palm plantation. The profit gained from watermelon cultivation with duration of 70 to 90 days can be as high as 30 million Rp/ha¹. According to Gunawan (2014), if watermelon production is 11 tons and the price is 3000 Rp/kg, then the net profit received by the farmers is about 18.5 million Rp.

Watermelon cultivation is therefore one of the proper alternatives in order to increase farmers' income

¹ Rp = Indonesian Rupiah, 1 Rp = 0.000077 US\$, price level 2016

from tidal lowland agriculture. However, information related to the minimum depth of the groundwater table for crop planting is very important for farmers to determine the planting date. Therefore, research on crop adaptation to wet soil conditions was required to enable farmers to decide on the best planting time under various conditions within the existing land classification. This paper describes the experimental research of watermelon under greenhouse control conditions and validated by using groundwater data that have been recorded in the Telang area, South Sumatra.

BACKGROUND

The value of the benefit/cost (B/C) ratio is highly dependent on the cost of agricultural inputs. Research in Iran showed that there the B/C ratio of watermelon plants was 2.6 (Namdari, 2011). Adeboye *et al.* (2011) reported that the B/C ratios in Nigeria are lower at only 2.3 because of the costs of transportation and fertilizer. At present the largest watermelon-producing country is China. However, Indonesia is among the top 20 countries exporting the fruit (World Atlas, 2019). A watermelon cultivation effort in the low-lands is considered to be useful as an option for farm enterprise diversification.

Wang *et al.* (2017) reported that irrigation is needed for crop cultivation if rainfall during the growing season is less than 120 mm. They stated that 68 mm irrigation water will increase production by 46%. They also stated that irrigation water coupled with mulch can increase production with 11.4 ton/ha compared to the cultivation without mulch.

Evapotranspiration is strongly influenced by changes in groundwater depth. The closer groundwater is to the soil surface, the higher is the evapotranspiration. In lowland areas plant growth is highly dependent on water supply from capillary water movement. Results of a study by Singh *et al.* (2006) on *Typic Haplustalf* soil with a clay content of 45% showed capillary water movement of 18.7 mm/day at groundwater depth of 0.90 m-surface. The groundwater contribution decreased to 10.7 mm/day at groundwater depth of 1.20 m-surface. Results of a study by Singh *et al.* (2006) showed that the groundwater contribution was 10.7 mm/day if the groundwater table depth was 1.20 m-surface for dominated clay textural soil. On the other hand, the capillary water contribution was 4.8 mm/day if the groundwater table was at 0.74 m-surface and 2.5 mm/day if the groundwater table was at 1.00 m-surface for sandy loam soil (Udom *et al.*, 2013). Groundwater contribution in sandy clay soil at a groundwater depth of 0.74 m-surface was 4.76 mm/day and 2.45 mm/day at groundwater depth of 1.00 m-surface (Udom *et al.*, 2013). These data showed that groundwater movement at 1.00-1.20 m-surface is sufficient to fulfil the evapotranspiration requirement. However, the crop will require addition of irrigation water if the groundwater is located deeper than 2.00 m-surface. Therefore, the water retention function to keep the groundwater table at 1.00-1.30 m-surface is very important if farmers cultivate crops during the dry season. Karimova *et al.* (2014) reported for the case of loamy clay soil that a groundwater table at 1.50 m-surface resulted in a evapotranspiration of 47% and at 3 m-surface only of 23%. This finding showed that the crop

required irrigation for maximum evapotranspiration at those positions. Reported by Pelletier *et al.* (2015) at groundwater depth of 0.60 m-surface, almost 70-80% irrigation water can be saved. According to Agele *et al.* (2015) the variation in the contribution of capillary water to groundwater storage is a function of the groundwater depth. A high capillary rise is obtained when the depth of the groundwater table is within the threshold of the capillary rise during the harvesting period and evapotranspiration can be entirely sourced from groundwater. The simulations conducted by Gao *et al.*, (2017) suggest that at a groundwater depth of 1.00 m-surface 40% of the evapotranspiration from plants is supplied from capillary water. Reported by Saraiva *et al.*, (2018) to reduce water requirements in watermelon cultivation, mulch technology was successfully applied. Through that technology the production of watermelon reaches 73.66 Mg ha⁻¹ with an irrigation water level of 314 mm.

The ideal condition for crop growth is at an available water condition between field capacity and permanent wilting point. Crop growth at the initial phase will be disturbed if the soil moisture is at 75% level of exhausted available water, whereas optimum crop growth is at 50% level of exhausted available water (Modi and Zulu, 2012). A crop which is flooded during a short time will experience hypoxia (lack of O₂). Hypoxia usually occurs if part of the crop roots are flooded (crown part is not flooded) or when the crop is flooded for a long time but crop roots are located near the soil surface. If all parts of a crop are flooded, then the roots are located deeper in the soil and experience flooding for a longer time so that the crop is in anoxia condition (without O₂ environment). The anoxia condition occurs 6 to 8 hours after flooding because O₂ is suppressed by water and the rest of O₂ is utilized by microorganisms. The left over O₂ content within the soil during flooded conditions with a crop is used up faster because the O₂ diffusion rate within a wet soil is 10,000 times slower than the O₂ diffusion rate in air (Amstrong, 1979). Conditions of hypoxia or anoxia not only prevent N fixation, but also distribution of N and other minerals, which in turn impede root growth and nodulation. Leaves will experience yellowing followed by leaf falling due to insufficient transportation of N and minerals into the crown part. Scott and Fisher (1989) reported that flooding effects were indicated by leaf yellowing, leaf falling at the lowest joint, dwarf growth and decrease of dry matter weight and crop yield. According to Hapsari and Adie (2010) results of their study on soybeans showed that yield losses at the vegetative phase were generally lower than during the reproductive phase, having values of respectively 17 to 43% and 50 to 56%. The magnitude of yield losses was dependent on crop variety, crop growth phase, flooding period, soil texture and the existence of crop weeds and diseases. According to Pasaribu *et al.* (2013), under tropical climatic conditions in *ultisol* soil crop water requirement for watermelon is 2.8 mm/day for the initial growth phase, 6.2 mm/day for middle growth phase and 4.4 mm/day for final growth phase, respectively.

Tidal lowland areas with a shallow groundwater table have a high potential for watermelon cultivation. The groundwater contribution through capillary flow is sufficient to provide the crop water requirement (Imanudin and Bakri, 2014). This condition has the advantage that irrigation is not needed, resulting in cost saving. Imanudin *et al.*, (2010) stated that controlled drainage is the best option to maintain preferred water levels in lowland areas. Farmers would have to install hydraulic structures in tertiary canals

in order to control the open water table on levels in such a way that optimal growth conditions for the crops are created. However, if planting is delayed at flowering stage during the dry season and the groundwater depth exceeds 1.50 m-surface, irrigation by pumping needs to be provided (Singh *et al.*, 2006). In addition, a long period of flooding results in abiotic stress of the crop, which affects the sprout growth rate, seed development and subsequently affects crop growth and development, especially during the initial growth period (Dat *et al.*, 2000). The food crop is capable to tolerate a water content level which exceeds the field capacity with 25% (Prawoto *et al.*, 2005).

In the Telang area during the November-January period the water is generally above the soil surface with a 10-20 cm inundation height. In this period the rice is planted (first season), starting in February the water level on tertiary block was gradually lowered to a depth of 20-30 cm-surface and the rice reaches the harvest period (Imanudin and Bakri, 2014). According to Bakri *et al.* (2014) the groundwater levels after the rice harvesting are still high enough for the cultivation of a second crop. If there are tertiary gates then they will be operated to achieve maximum drainage. In the March-April period, groundwater levels in tidal lowlands that have a Class B hydro topography are in the range of 20-30 cm-surface. Thus the soil moisture in the root zone is still too wet for a second crop like corn. However watermelon plants could be planted by the end of April.

Based on the above discussion, applied research was considered to be required to determine watermelon crop response at the initial phase to shallow groundwater table conditions.

MATERIALS AND METHODS

The research was conducted from March to April 2016 in the greenhouse at the Agroecotechnology Department, Faculty of Agriculture, Sriwijaya University. Data of daily groundwater level from secondary data and direct observations were used to analyse the planting time. The secondary data were obtained at tidal lowland pilot project areas in the Telang I area. The direct observations were done at a tertiary plot in the Telang II area in 2015 (Imanudin *et al.*, 2010).

Materials and equipment used in this study were soil, having a sandy loam texture, watermelon seeds, water and aqua bottles. Equipment for groundwater level control was obtained by using the continuous flow system (Figure 1) in which the groundwater level is kept in equilibrium with the groundwater level in a reservoir using the principle of connected vessel. The experimental application of groundwater depth to supply irrigation by capillary rise is presented in Figure 2. Treatments consisted of maintaining groundwater depth at 5, 10 and 15 cm-surface. In order to maintain a constant groundwater level, the water height in the column was kept constant, which required daily observation. Crop growth was determined by measuring height as well as number of leaves at two weeks after planting. Root length and number of leaves for each treatment have also been observed at the end of the experiment.

To determine the best planting in the field, daily groundwater data were analysed by comparing the

greenhouse experimental result of watermelon growth response to shallow groundwater tables in the initial phase. Data analysis of the daily groundwater level was done to determine planting potential in the field. The data of daily groundwater level have also been compared with rainfall data in 2015 that were obtained from Kenten Climatologic Station in Palembang.

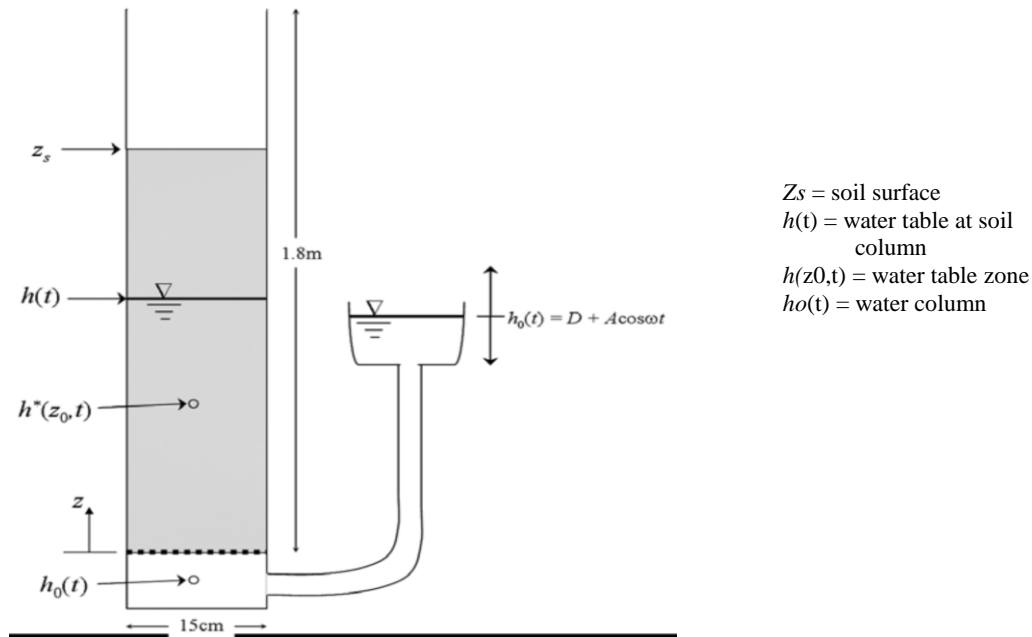


Figure 1. Experimental set up of groundwater contribution to crop water requirement (Udom *et al.*, 2013)



Figure 2. Experimental application of groundwater depth to supply irrigation water to the crop

RESULTS AND DISCUSSION

Study of planting potential in tidal lowland area

Watermelon cultivation in tidal lowland areas is highly dependent on the season. Planting in the wet season cannot be implemented due to the very high groundwater level as a result of the rainfall. Figure 3

shows groundwater level observations in the Telang I area in 2009, which indicate that the groundwater was too saturated up to May for cultivation of crops, except for rice. Planting could be done by the end of May or early June with as a consequence that the crops frequently experienced dryness during the generative phase in August.

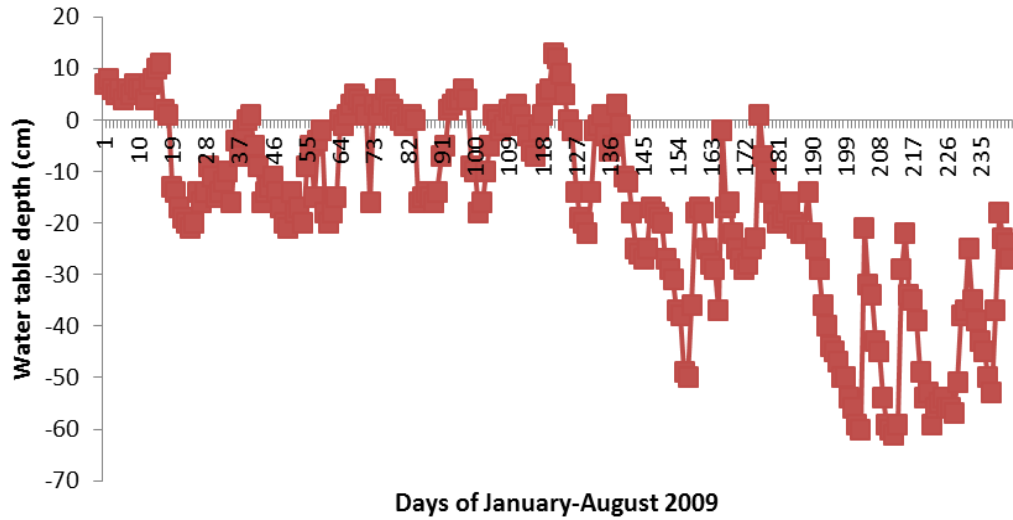


Figure 3. Groundwater level during the January-August period at normal conditions (Imanudin *et al.*, 2010)

When structures in the tertiary canals have been installed then according to Bakri *et al.* (2015) the water management objective for crop cultivation in the period June-September will be water retention within the tertiary canals. If high fresh tidal water still can enter the tertiary canal, then a proper water gate is a stop log with a retention level of 0.50 m from the bottom level of the canal. The stop log height would have to be regulated such that high tidal water can enter the canal and water is held at a minimum of 0.50 m-surface during the low tide period. If an automatic fibre flap gate has been installed, then the gate position during the dry season needs to be before the culvert at the downstream side of the tertiary canal so that high tidal water can enter the canal and the gate will automatically close during the low tide period. However, such gates can easily be damaged and cannot be repaired by the farmers (Imanudin *et al.*, 2016).

Although in November high tidal water can be blocked to prevent it from entering the land, high rainfall intensity coupled with insufficient duration of low tide for discharge will result in full canals and difficulty of achieving groundwater drawdown. Figure 4 shows data of groundwater level fluctuation from February to March at Class B land in 2015. The drastic upward movement of the groundwater level was due to rainfall. At the time that there were no structures and the tide water could enter the tertiary block the land had more excess water and a higher groundwater level or inundation during the wet season. The groundwater level continuously dropped in case of no rainfall. In addition to the structures in the tertiary canals, in the concerned area a micro water management system has been installed. The system consists of small canals (called *micro channel*) at 8 m spacing, having a depth of 20 cm. The data in Figure 4 show that the micro water management system was relatively effective in lowering of the groundwater level.

However, farmers could not do planting in early March because the average depth of the groundwater level was less than 10 cm- surface. Figure 3 also shows that there was flooding for 10 to 12 days. Direct planting of watermelon seeds could not be done in this condition and could only be done at the 14th day or in the middle of March.

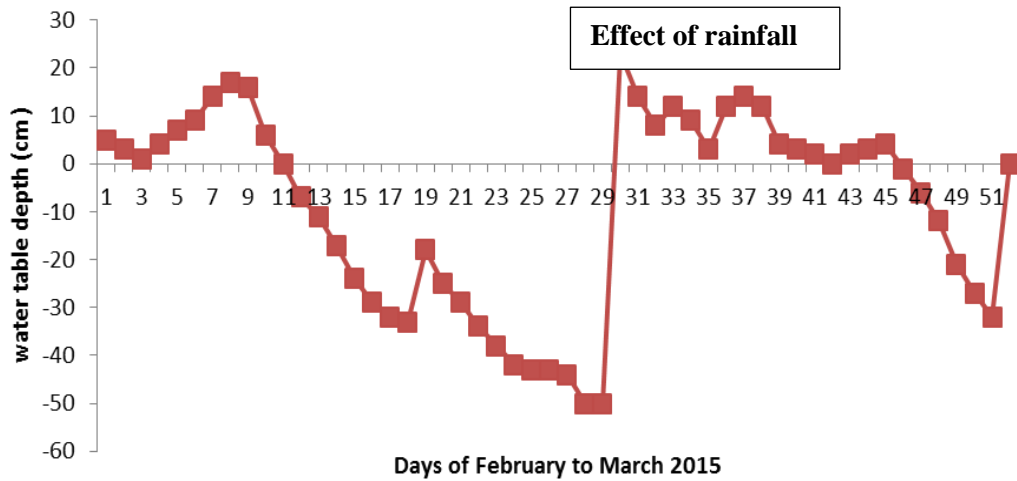


Figure 4. Groundwater level in February and March 2015 under dry conditions

Planting would have to be done at the end of the wet season in April or as a result of the El Nino effect in 2015 even in March due to the dry conditions. Crop adaptation to dry conditions could start planting in the early growth period in the wet season. The decision to move the planting time forward was made to prevent water deficiency during the generative growth phase. Dry climate conditions in August-September cause a moisture content in the root zone close to the permanent wilting point due to the decrease of the capillary rise, because the groundwater dropped deeper than 1.50 m-surface. Rainfall started to decrease at the beginning of July and the maximum decrease occurred in the period August-October (Figure 5).

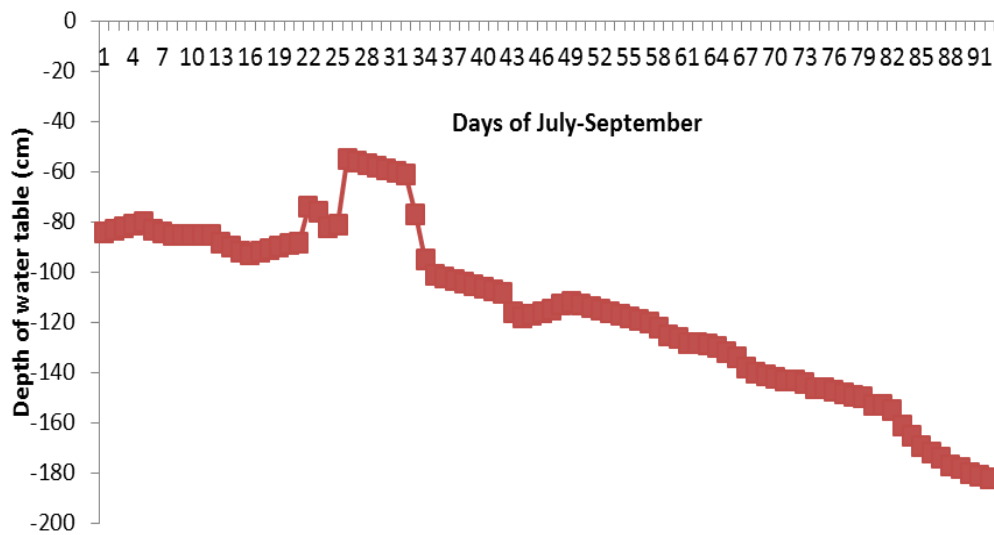



Figure 5. Groundwater level during the dry season of 2015 in Class B land

Cropping intensity on tidal lowland reclamation areas can be done two or even three times as an impact of land and water management. Farmers can grow rice-rice-corn in a year. In addition, intensive farming can decrease forest and land fire indirectly if the land is properly managed and utilized (Imanudin and Susanto, 2015).

Experiment of watermelon planting under shallow groundwater table conditions

The basic objective of the experiment was to analyse the possibilities for earlier planting of watermelon during the wet season in March or early April. For that reason the experiment was done in a greenhouse to identify the crop response to shallow groundwater table conditions.

Crop testing results for two groundwater conditions mentioned above showed that the crop can still grow at groundwater depth of 5 cm-surface with under optimal growth level. Watermelon had already growth at the 4th day for groundwater depth of 10 cm-surface, but it did not grow yet for the groundwater depth of 5 cm-surface. Plant height was 5.6 cm and the leaves were still bud (closed) with uplifted seed skin at the 6th day for the groundwater depth of 10 cm-surface, but prospective stem was just emerging for groundwater depth of 10 cm-surface. Plant height was 12.1 cm with 3 leaves at the 17th day for groundwater depth of 10 cm-surface, whereas it was 8.2 cm with 3 leaves at the 17th day for groundwater depth of 5 cm-surface. Average growth rate of the crop until the 17th day for groundwater depth of 10 cm-surface was 0.71 cm/day and its value was 0.48 cm/day for groundwater depth of 5 cm-surface. Crop growth description can be seen in Figure 6.



-5 cm

-10 cm

-15 cm

Figure 6. Visualization of watermelon response to shallow groundwater table conditions (15th day).

The laboratory experiment was stopped 20 days of after planting because it was estimated that the groundwater had dropped more than 20 cm-surface at field conditions. This period was at the end of the wet season (April) when farmers did planting at the end of March. The plant can be more adaptive to environment conditions during this period. Observations at the 20th day were conducted on watermelon treated with a groundwater table at 15 cm-surface. Plant height was 15.2 cm and it had 4 leaves. The plants had more leaves at this treatment than that the plants of the 10 and 5 cm-surface treatments.

Average plant height was 0.76 cm for the 15 cm-surface treatment. This value was relatively similar to the result obtained from 10 cm-surface. Therefore, watermelon cultivation can be started if field conditions show a groundwater level of 10 cm-surface. The contrast condition was found with the 5 cm-surface treatment, which showed stopping of the growth of root elongation. The root length was only 3.1 cm at 20 days after planting, which indicated that root growth avoids a high groundwater table.

Potential time of planting at Class C land

Results from greenhouse experiments also showed that watermelon can be planted under conditions of a shallow groundwater table between 10 and 15 cm-surface, if watermelon is cultivated at Class C land. The water in the tertiary canals can maintain the groundwater table. In tidal lowland areas, then the planting time can be accelerated to the end of February or planting can be directly conducted after rice harvesting. Planting can be done by using the hole system in which after clearance of rice straw a micro canal is being dug at every 6 to 8 m, using single plough equipment. The planting needs to be done quickly in order to prevent dryness. If planting is done at the end of February or in early March harvesting can be expected by the end of May. The generative phase would be in May. Observation results of the groundwater level fluctuation showed that planting could be done early March when the groundwater level was 20 to 30 cm-surface (Land and Water Management Tidal Lowlands (LWMTL), 2006). Dependent on the groundwater level planting could be done in February, but it is better to do it early March, because in February farmers are busy with first season rice harvesting. Water retention in canals needs to be provided in order to maintain a groundwater table close to the root zone.

The flowering phase in May poses a high risk, because the groundwater table frequently drops to 0.90 - 1.00 m-surface (Figure 7). Therefore, irrigation would be needed in this phase for at least two times application. Irrigation by pumps would be helpful to pump water from tertiary canals using furrow irrigation. High soil porosity in Class C land may cause that capillary water is not sufficiently available to fulfil the evapotranspiration requirement if the depth of the groundwater table is lower than 1.00 m-surface. This showed that the critical level of the groundwater table is at 1.00 m-surface for Class C land, whereas the critical level of the groundwater table is at 1.50 m-surface for Class B land, when dominated by clay soil. Analysis results of groundwater table fluctuation showed that watermelon cultivation can be done without irrigation in Class B land (Figure 8).

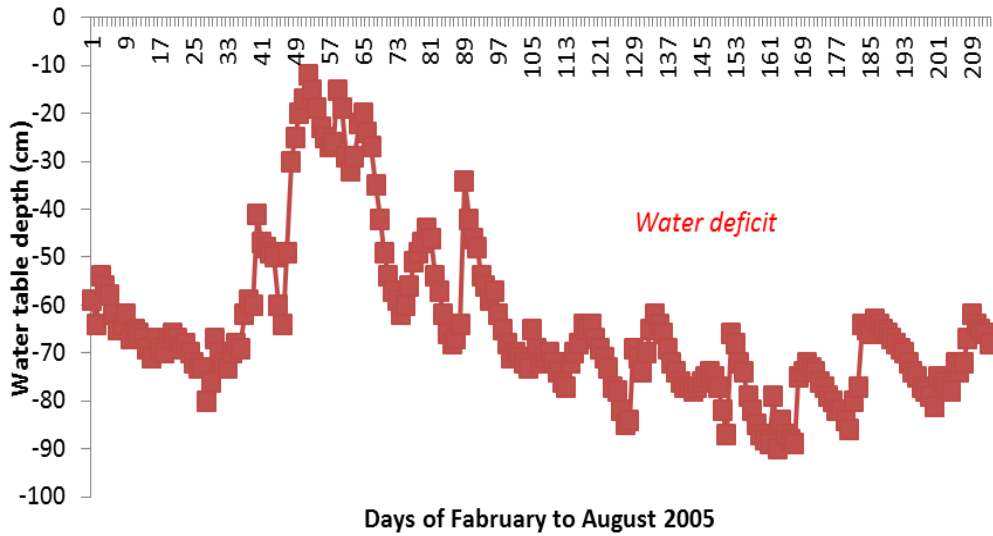


Figure 7. Groundwater table fluctuation at Class C tidal lowland area (LWMTL, 2006)

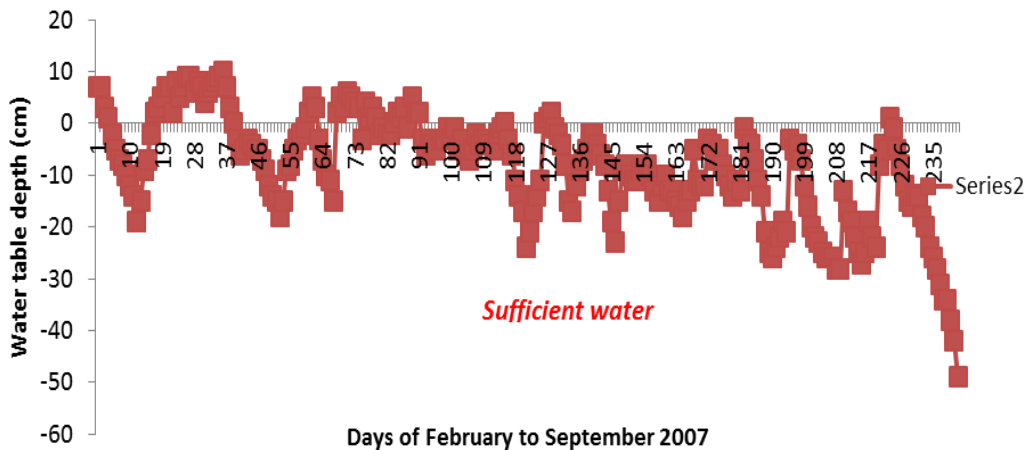


Figure 8. Groundwater fluctuation at Class B land (Imanudin *et al.*, 2010)

CONCLUSIONS

The following conclusions can be drawn from this study:

- Watermelon has the potential to be developed in tidal lowland areas because it is relatively tolerant to shallow groundwater depth in the initial growth phase. The crop was capable to grow at a groundwater depth of 5 cm-surface. Optimum growth was achieved at a groundwater depth of 15 cm-surface. However, field application showed that watermelon can be planted at a groundwater depth of 10 cm-surface. Results of the field study showed that a groundwater depth for Class B-C land had reached 15 cm-surface in March-April. Accelerated planting at the end of March is important in order to prevent dryness during the generative phase, when irrigation by gravity cannot be applied;
- crop adaptation to the groundwater table is depending on the planting time and land category. The crop could be planted in June and was harvested in September without irrigation in Class A and B lands. Capillary water at these land classes was sufficient to fulfil the evapotranspiration requirement. However, an earlier planting time in March and harvesting in May-June needs to be conducted at the Class C land, because this land had a high soil porosity. Capillary water during the dry season in this soil could not fulfil the evapotranspiration requirement. In June-September the groundwater could reach more than 1.20 m-surface;
- the tertiary canal needs to be equipped with a stop log, or flap gate to control the preferred groundwater table. The main option for Class A and B land was drainage, whereas for Class C land it was water retention.

ACKNOWLEDGEMENT

This research could be done through funding by a research grant of the Ministry of Research, Technology and Higher Education of the Republic of Indonesia. Contract/grant sponsor: 383/UN9.3.1/LT/2016.

REFERENCES

- Adeboye IB, Olajide-Taiwo FB, Adebisi-Adelani O, Usman JM, Badmus MA. 2011. Economic analysis of watermelon based production system Oyo State Nigeria. *ARPJ Journal of Agricultural and Biological Science* 6(7) July 2011.
- Agele SO, Anifowose AY, Agbona IA. 2015. Irrigation scheduling effects on components of water balance

and performance of dry season Fadama-Grown Pepper in an inland-valley ecosystem in a humid tropical environment. *International Journal of Plant & Soil Science* 4(2): 171-184, 2015; Article no. IJPSS.2015.018.

Amstrong W. 1979. Aeration in higher plants. *Advance of Botanical Research* 7: 275-332.

Bakri B, Imanudin MS, Bernas SM. 2015. Water Retention Option of Drainage System for Dry Season Cultivation at Tidal Lowland Area. *Journal Agrivita* Vol 37. No. 3.

Bakri, B, Imanudin, M.S, Masreah S. 2014. *The Study of Subsurface Drainage for Corn Cultivation on Tidal Lowland Telang II South Sumatera*. In: Proceedings of the National Seminar of Suboptimal Land, Palembang 26-27 September 2014. pp. 272-280.

Dat J, Vandenberghe S, Vranová E, Van Montagu M, Inzé D, Van Breusegem F. 2000. Dual action of the active oxygen species during plant stress responses. *Cell Mol Life Sci* 57: 779–795

Directorate of Swamps. 1984. *Department of Public Works Policy. In the Framework of Swamp Development. Discussion of the Pattern of Food Crop Agriculture Development in Tidal Areas / Lebak*. Palembang, 30 July-2 August 1984

Gao X, Huo Z, Xu X, Huang G, Steenhuis TS. 2017. *Modeling contribution of shallow groundwater to evapotranspiration and yield of maize in an arid area*, Scientific Report. <https://www.nature.com/articles/srep43122.pdf>

Gunawan I. 2014. Benefit and cost analysis of watermelon (*Citrullus Vulgaris*) in Rambah Muda village Rambah Hilir sub district at Rokan Hulu. *Journal Sungkai* 2 (1) February, 52-63.

Hapsari TR, Adie MM. 2010. The opportunities for assembling and development of soybean tolerance of flooding. *Journal Agricultural Research and Development* 29(2).

Imanudin MS, Armanto ME, Susanto RH, Bernas SM. 2010. Water table fluctuation in tidal lowland for developing agricultural water management strategies. *Journal of Tropical Soils* Vol. 15(3): 277-282. ISSN 0852-257X. Open Access. Web-link: <http://journal.unila.ac.id/index.php/tropicalsoil> DOI: 10.5400/jts.2010.15.3.277.

Imanudin, MS, Bakri, B. 2014. The study of corn cultivation under rainy season in tidal lowland reclamations areas to achieve 300% index cropping system. In: *Proceedings National Seminar Indonesian National Committee of Irrigation and Drainage*. May 16 – 17 2014, Palembang, South Sumatera, Indonesia. pp. 126-134.

Imanudin MS, and Susanto RH. 2015. Intensive agriculture of peat land areas to reduce carbon emission and fire prevention (*A case study in Tanjung Jabung Timur tidal lowland reclamation Jambi*). In: Proceedings The 1st Young Scientist International Conference of Water Resources Development and Environmental Protection, Malang, Indonesia, 5-7 June 2015.

Imanudin MS, Susanto RH, Budianta D. 2016. *El-Nino effect on water management objective in tidal lowland reclamation areas (Adaptation Model for Corn)*. In: Proceedings 2nd World Irrigation Forum 6-8 November 2016. Chiang Mai-Thailand. ISBN 978-81-89610-22-7.

- Imanudin MS, Armanto ME, Susanto RH. 2011. Developing seasonal operation for water table management in tidal lowland reclamation areas at South Sumatra Indonesia. *Journal of Tropical Soils*, Unila Vol. 16(3):233-244. ISSN 0852-257X. Open Access. Web-link: <http://journal.unila.ac.id/index.php/tropicalsoil> DOI: 10.5400/jts.2011.16.3.233.
- Modi, A.T., Zulu, N.S. 2012. Watermelon landrace seedling establishment and field performance in response to differing water regimes. *African Journal of Agricultural Research* 7(45) 6016-6021.
- Karimova, AKH, Simunek BJ, Hanjrac MA, Avliyakov M, Forkutsa, I. 2014. Effects of the shallow water table on water use of winter wheat and ecosystem health: implications for unlocking the potential of groundwater in the Fergana Valley (Central Asia). *Agricultural Water Management* 131 57– 69.
- Land and Water Management Tidal Lowlands (LWMTL). 2006. Final report of Land and Water Management on Tidal Lowlands Project in Banyuasin District South Sumatera Province Juni 2004- Agustus 2006. Utrecht, the Netherlands.
- Namdari M. 2011. Energy use and cost analysis of watermelon production under different farming technologies in Iran. *International Journal of Environmental Science* (1) 6, 2011
- Pasaribu, I.S., Sumono, S. B. Daulay, E. Susanto. 2013. The study of irrigation efficiency of tricle irrigation system for watermelon (*Citrullus vulgaris* S.) in Ultisol soil. *Journal Food Technology and Science. Food Engineering and Agriculture* (2) 1 2013.
- Pelletier V, Gallichand J, Gumiere S, Pepin S, Caron J. 2015. Water table control for increasing yield and saving water in cranberry production. *Sustainability*, 7, 10602-10619; doi:10.3390/su70810602.
- Prawoto A, Zainunnuroni, M. Slameto. 2005. Seed response of some cocoa clones in nursery to high soil humidity level. *Journal Pelita of Plantation* 21(2), 90-105.
- Saraiva, K.R., Thales Vinicius de Arovjo Viana., Solerne Caminha Costa., Francisco, M.L.N., Clayton M. de Carvalho, Raimundo, R.G.F. 2018 Interactive Effect of Soil Mulching and ISAREG Model Based Irrigation on Watermelon Production. *Journal of Experimental Agriculture International*. 24(5) 1-13
- Schultz B, Hayde L, Park S-H, Tanaka K. 2013. Global Inventory of closed-off tidal basins and developments after the closure. *Irrigation and Drainage*. 62 107-123.
- Schultz B, Susanto RH, Suryadi FX, Waskito AS. 2015. *Analysis of water management in reclaimed tidal lowlands of Indonesia. Experiences in the Telang I Scheme, Musi Delta, South Sumatra*. In: J. Kop, W. Ravensteijn and K. Kop (eds.). Irrigation revisited. An anthology of Indonesian-Dutch cooperation 1965 - 2014. Eburon. Delft, the Netherlands/Jakarta, Indonesia.
- Scott BJ and Fisher JA (1989) Selection of genotypes tolerant of soil acidity. In AD Robson (ed), Soil Acidity and Plant Growth, Academic Press, Sydney, 167-204
- Singh R, Kundu DK, Tripathi VK. 2006. Contribution of upward flux from shallow ground water table to crop water use in major soil groups of Orissa. *Journal Agriculture Physics*. 6 (1) 1-6.

Suprianto H, Ravaie E, Irianto SG, Susanto RH, Schultz B, Suryadi FX, van den Eelaart A. 2010. Land and water management tidal lowlands. Experiences in Telang and Saleh, South Sumatra, *Irrigation and Drainage*, 59.3.2010

Udom, B.O., Ugwuishiwu , B.O. Ugwuishiwu, R. I. Urama , R. I. Urama. 2013. Groundwater contribution to crop water requirement groundwater contribution to crop water requirement of waterleaf (*talium triangulare*) in oxisols of waterleaf (*talium triangulare*) in oxisols of south- of south-south nigeria south nigeria. *Nigerian Journal of Technology* 32. 424–432.

World Atlas. 2019. Top Watermelon Producing Countries In The World downloaded

<https://www.worldatlas.com/articles/top-watermelon-producing-countries-in-the-world.html>

Wang, J., Huang, G.H., Li, J.S., Zheng, J.H., Huang, Q.Z., Liu, H.J., 2017. Effect of soil moisture-based furrow irrigation scheduling on melon (*Cucumis melo* L.) yield and quality in an arid region of Northwest China. *Agriculture Water Management*. 179. 167–176.

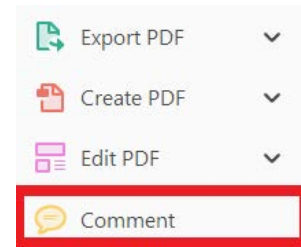
USING e-ANNOTATION TOOLS FOR ELECTRONIC PROOF CORRECTION

Required software to e-annotate PDFs: Adobe Acrobat Professional or Adobe Reader (version 11 or above). (Note that this document uses screenshots from Adobe Reader DC.)


The latest version of Acrobat Reader can be downloaded for free at: <http://get.adobe.com/reader/>

Once you have Acrobat Reader open on your computer, click on the [Comment](#) tab (right-hand panel or under the Tools menu).


This will open up a ribbon panel at the top of the document. Using a tool will place a comment in the right-hand panel. The tools you will use for annotating your proof are shown below:

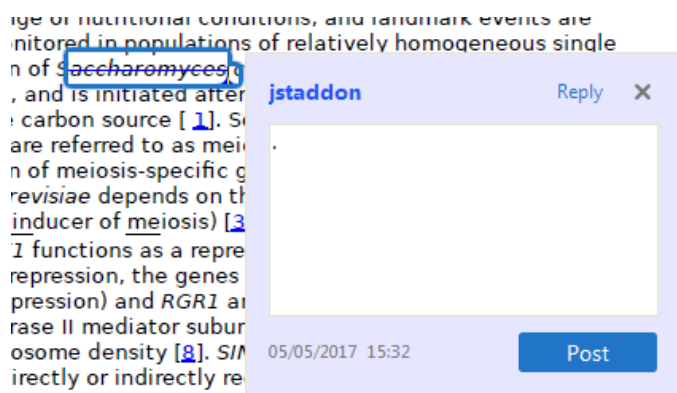


1. **Replace (Ins) Tool** – for replacing text.


 Strikes a line through text and opens up a text box where replacement text can be entered.

How to use it:


- Highlight a word or sentence.
- Click on .
- Type the replacement text into the blue box that appears.



2. **Strikethrough (Del) Tool** – for deleting text.

 Strikes a red line through text that is to be deleted.



How to use it:

- Highlight a word or sentence.
- Click on .
- The text will be struck out in red.



experimental data if available. For ORFs to be had to meet all of the following criteria:

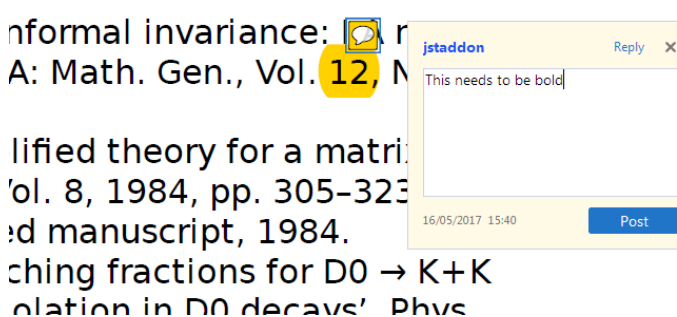
1. Small size (35-250 amino acids).
2. Absence of similarity to known proteins.
3. Absence of functional data which could not be the real overlapping gene.
4. Greater than 25% overlap at the N-terminal terminus with another coding feature; over both ends; or ORF containing a tRNA.

3. **Commenting Tool** – for highlighting a section to be changed to bold or italic or for general comments.


  Use these 2 tools to highlight the text where a comment is then made.

How to use it:


- Click on .
- Click and drag over the text you need to highlight for the comment you will add.
- Click on .
- Click close to the text you just highlighted.
- Type any instructions regarding the text to be altered into the box that appears.

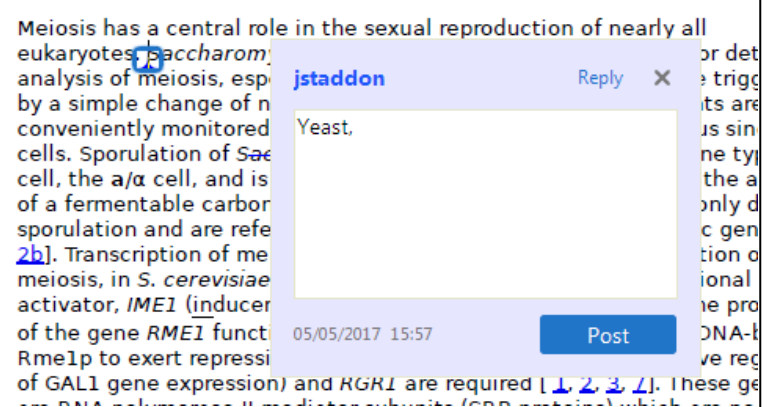


4. **Insert Tool** – for inserting missing text at specific points in the text.


 Marks an insertion point in the text and opens up a text box where comments can be entered.

How to use it:


- Click on .
- Click at the point in the proof where the comment should be inserted.
- Type the comment into the box that appears.



5. Attach File Tool – for inserting large amounts of text or replacement figures.

 Inserts an icon linking to the attached file in the appropriate place in the text.


How to use it:

- Click on .
- Click on the proof to where you'd like the attached file to be linked.
- Select the file to be attached from your computer or network.
- Select the colour and type of icon that will appear in the proof. Click OK.


The attachment appears in the right-hand panel.

chondrial preparator
ative damage injury
re extent of membra
i, malondialdehyde (TBARS) formation.
used by high perform

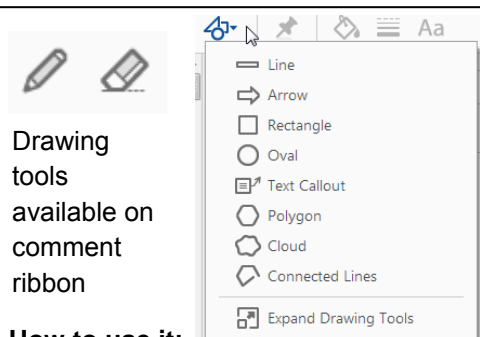
6. Add stamp Tool – for approving a proof if no corrections are required.

 Inserts a selected stamp onto an appropriate place in the proof.

How to use it:

- Click on .
- Select the stamp you want to use. (The **Approved** stamp is usually available directly in the menu that appears. Others are shown under *Dynamic*, *Sign Here*, *Standard Business*).
- Fill in any details and then click on the proof where you'd like the stamp to appear. (Where a proof is to be approved as it is, this would normally be on the first page).

of the business cycle, starting with the
on perfect competition, constant ret
production. In this environment goods
extra costs should be set to market
he market is determined by the model. The New-Key
otaki (1987), has introduced produc
general equilibrium models with nomin
and downward sloping. Most of this literat

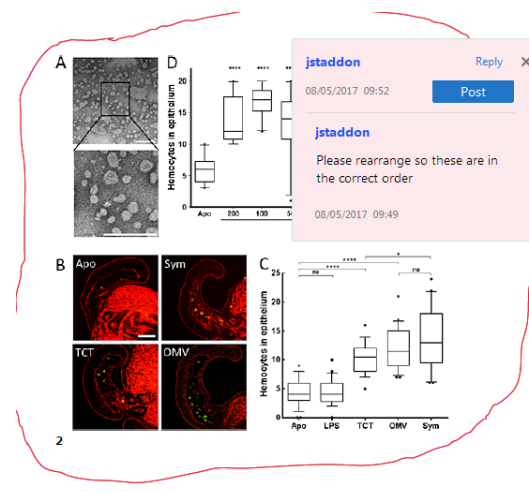


How to use it:

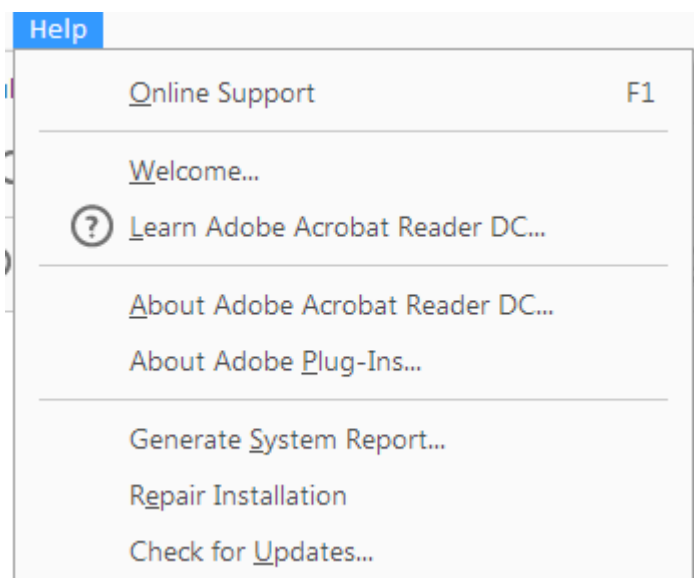
- Click on one of the shapes in the **Drawing Markups** section.
- Click on the proof at the relevant point and draw the selected shape with the cursor.
- To add a comment to the drawn shape, right-click on shape and select *Open Pop-up Note*.
- Type any text in the red box that appears.

7. Drawing Markups Tools – for drawing shapes, lines, and freeform annotations on proofs and commenting on these marks.

Allows shapes, lines, and freeform annotations to be drawn on proofs and for comments to be made on these marks.



For further information on how to annotate proofs, click on the **Help** menu to reveal a list of further options:



Author Query Form

Journal: Irrigation and Drainage

Article: ird_2338

Dear Author,

During the copyediting of your paper, the following queries arose. Please respond to these by annotating your proofs with the necessary changes/additions.

- If you intend to annotate your proof electronically, please refer to the E-annotation guidelines.
- If you intend to annotate your proof by means of hard-copy mark-up, please use the standard proofing marks. If manually writing corrections on your proof and returning it by fax, do not write too close to the edge of the paper. Please remember that illegible mark-ups may delay publication.

Whether you opt for hard-copy or electronic annotation of your proofs, we recommend that you provide additional clarification of answers to queries by entering your answers on the query sheet, in addition to the text mark-up.

Query No.	Query	Remark
Q1	AUTHOR: Please check the suitability of the suggested short title.	
Q2	AUTHOR: Please confirm that forenames/given names (blue) and surnames/family names (vermilion) have been identified correctly.	
Q3	AUTHOR: "Hibah Bersaing (Grand competition) research grant of Ministry of Research, Technology and Higher Education of Indonesia Republic" was identified as funder in the supplied metadata, however, this funder was not mentioned in the acknowledgments or funding information section. Please insert the appropriate text for this funder, or confirm that this is to be deleted from the funders list.	
Q4	AUTHOR: The citation "Adeoye et al. (2011)" has been changed to "Adeboye et al. (2011)" to match the author name/date in the reference list. Please check if the change is fine in this occurrence and modify the subsequent occurrences, if necessary.	
Q5	AUTHOR: "Food and Agriculture Organization of the United Nations (FAO), 2014" is cited in text but not provided in the reference list. Please provide details in the list or delete the citation from the text.	
Q6	AUTHOR: "Wang et al. (2004)" is cited in text but not provided in the reference list. Please provide details in the list or delete the citation from the text.	
Q7	AUTHOR: "Udom et al., 2013" is cited in text but not provided in the reference list. Please provide details in the list or delete the citation from the text.	
Q8	AUTHOR: Leaf position? The meaning of this phrase is not clear; please rewrite or confirm that it is correct as written.	
Q9	AUTHOR: The citation "Hasanuddin et al., 1996" has been changed to "Hasanuddin, 1996" to match the author name/date in the reference list. Please check if the change is fine in this occurrence and modify the subsequent occurrences, if necessary.	
Q10	AUTHOR: "Modi and Zulu, 2012" is cited in text but not provided in the reference list. Please provide details in the list or delete the citation from the text.	
Q11	AUTHOR: dwarf ? Meaning? dwarf growth?	

Query No.	Query	Remark
Q12	AUTHOR: The citation "Imanudin and Susanto (2010)" has been changed to "Imanudin et al. (2010)" to match the author name/date in the reference list. Please check if the change is fine in this occurrence and modify the subsequent occurrences, if necessary.	
Q13	AUTHOR: Entering at February? The meaning of this phrase is not clear; please rewrite or confirm that it is correct as written.	
Q14	AUTHOR: The citation "Imanudin et al., 2014" has been changed to "Imanudin and Bakri, 2014" to match the author name/date in the reference list. Please check if the change is fine in this occurrence and modify the subsequent occurrences, if necessary.	
Q15	AUTHOR: Udom et al., 2013 has not been included in the Reference List; please supply full publication details.	
Q16	AUTHOR: No Figure 9? Please check.	
Q17	AUTHOR: Planting intensity can be done two or even three times? The meaning of this sentence is not clear; please rewrite or confirm that the sentence is correct as written.	
Q18	AUTHOR: Please check the usage of the word 'cringe'. Please confirm this is correct.	
Q19	AUTHOR: Please check the usage of the words 'stem prospective'.the start of the stem?	
Q20	AUTHOR: "Bappeda Banyuasin, 2013" has not been cited in the text. Please indicate where it should be cited; or delete from the Reference List.	
Q21	AUTHOR: p no OK? Please check.	
Q22	AUTHOR: Please give journal title in full.	
Q23	AUTHOR: "Kahlowm et al, 2005" has not been cited in the text. Please indicate where it should be cited; or delete from the Reference List.	
Q24	AUTHOR: Kahlowm et al 2005 has not been cited in the text. Please indicate where it should be cited or delete it from the Reference List.	
Q25	AUTHOR: "Kuşcu et al, 2015" has not been cited in the text. Please indicate where it should be cited; or delete from the Reference List.	
Q26	AUTHOR: Kuşcu et al 2015 has not been cited in the text. Please indicate where it should be cited or delete it from the Reference List.	
Q27	AUTHOR p no OK? Please check.	
Q28	AUTHOR: Please provide author name initials for 'Sumono'.	
Q29	AUTHOR p no OK? Please check.	
Q30	AUTHOR: Please provide author name initials for 'Slameto'.	
Q31	AUTHOR: "Schultz et al, 2005" has not been cited in the text. Please indicate where it should be cited; or delete from the Reference List.	
Q32	AUTHOR: Schultz et al 2005 has not been cited in the text. Please indicate where it should be cited or delete it from the Reference List.	
Q33	AUTHOR: "Water Resources Agency, Ministry of Public Works, 2004" has not been cited in the text. Please indicate where it should be cited; or delete from the Reference List.	

Query No.	Query	Remark
Q34	AUTHOR: Water Resources Agency 2004 has not been cited in the text. Please indicate where it should be cited or delete it from the Reference List.	

Please confirm that the funding sponsor list below was correctly extracted from your article: that it includes all funders and that the text has been matched to the correct FundRef Registry organization names. If a name was not found in the FundRef registry, it may not be the canonical name form, it may be a program name rather than an organization name, or it may be an organization not yet included in FundRef Registry. If you know of another name form or a parent organization name for a “not found” item on this list below, please share that information.

FundRef Name	FundRef Organization Name
Hibah Bersaing (Grand competition) research grant of Ministry of Research, Technology and Higher Education of Indonesia Republic	not found
Ministry of Research, Technology and Higher Education of the Republic of Indonesia	Kementerian Riset, Teknologi dan Pendidikan Tinggi

Q3

DETERMINATION OF PLANTING TIME OF WATERMELON UNDER A SHALLOW GROUNDWATER TABLE IN TIDAL LOWLAND AGRICULTURE AREAS OF SOUTH SUMATRA, INDONESIA[†]

MOMON SODIK IMANUDIN*, M.E. ARMANTO AND BAKRI

Department of Soil Science, Faculty of Agriculture, Sriwijaya University, Palembang, Indonesia

ABSTRACT

Watermelon cultivation is one of the appropriate alternatives in order to increase farmers' income from tidal lowland agriculture. Research into crop adaptation to wet soil conditions is required to enable farmers to decide the best planting time under various conditions within the existing land classification. The research to determine crop physiological response during the initial growth period was conducted in a greenhouse. This was combined with field treatments based on groundwater table depths at 15, 10 and 5 cm-surface, respectively. Analysis of crop potential based on the water status conditions in the root zone was conducted by using secondary and primary data (daily records). Results of crop adaptation at shallow groundwater table depth showed that the treatments with groundwater table depth of 10 and 5 cm-surface were not significantly different in terms of plant height, with a size of 12.6 and 12.3 cm, having three leaves. However, it had a significant effect on root length, with a length of 11.9 and 3.1 cm, respectively. Maximum plant height of 15.2 cm and four leaves were found for the treatment with a groundwater table depth of 15 cm-surface. It may be concluded that it is best for farmers to plant at a groundwater table depth of 10 cm-surface. © 2019 John Wiley & Sons, Ltd.

KEY WORDS: tidal lowland; watermelon; groundwater table; drainage

Received 15 May 2017; Revised 31 October 2018; Accepted 4 November 2018

RÉSUMÉ

La culture de la pastèque est l'une des alternatives appropriées pour augmenter les revenus des agriculteurs issus de l'agriculture des plaines de marée. Des recherches sur l'adaptation des cultures aux conditions de sol humides sont nécessaires pour permettre aux agriculteurs de décider du meilleur moment de plantation dans diverses conditions dans la classification des terres existante. Les recherches visant à déterminer la réponse physiologique des cultures au cours de la période de croissance initiale ont été menées en serre. Ceci a été combiné avec des traitements sur le terrain basés sur la profondeur de la nappe phréatique à 15, 10 et 5 cm de surface respectivement. L'analyse du potentiel des cultures en fonction des conditions de l'état de l'eau dans la zone racinaire a été réalisée à l'aide de données secondaires et primaires (enregistrements quotidiens). Les résultats de l'adaptation des cultures à la profondeur de la nappe phréatique peu profonde ont montré que les traitements avec une profondeur de la nappe phréatique de 10 et 5 cm n'étaient pas significativement différents en termes de hauteur de plants de 12,6 et 12,3 cm, avec trois feuilles. Cependant, il a eu un effet significatif sur la longueur de la racine avec une magnitude de 11,9 et 3,1 cm, respectivement. Une hauteur de plant maximale de 15,2 cm et quatre feuilles a été trouvée pour le traitement avec une profondeur de nappe phréatique de 15 cm. On peut en conclure que les agriculteurs peuvent mieux planter à une profondeur de la nappe phréatique de 10 cm. © 2019 John Wiley & Sons, Ltd.

MOTS CLÉS: plaine de marée; pastèque; nappe phréatique; drainage

*Correspondence to: Dr Momon Sodik Imanudin, Department of Soil Science, Faculty of Agriculture, Sriwijaya University, Inderalaya Campus Jln Palembang-Prabumulih Km 32, Palembang, Indonesia. Tel/Fax: +62 711 580469. E-mail: momon_unsri@yahoo.co.id

[†]Détermination de la date de plantation de pastèques en agriculture sous nappe phréatique peu profonde des plaines de marées.

Contract/grant sponsor: Hibah Bersaing (Grand competition) research grant of Ministry of Research, Technology and Higher Education of Indonesia Republic; contract/grant number: 0581/E3/2016

Contract/grant sponsor: Ministry of Research, Technology and Higher Education of the Republic of Indonesia; contract/grant number:

INTRODUCTION

Tidal lowlands are low-lying, flat coastal plains, with a micro relief of not more than 1.00 m (Schultz *et al.*, 2013). Depending on the relative position of the land to the tide, the following classification has been made by the Directorate of Swamps (1984). There are four hydro-topographic classes:

- Class A is land below low high tide. The land can always receive water from the tide during the dry and wet seasons;
- Class B is land below high tide, but above land in Class A. The land can only receive tide water during the wet season;
- Class C is land not higher than 0.50 m above the highest tide. The water table is lower than 0.50 m-surface. Water supply from high tidal water cannot be provided because it is below the surface. Class C land is therefore highly dependent on rainfall;
- Class D is land above class C (upland soils). The land never receives water from the tide and is suitable for upland crops or plantations. The water table is deeper than 0.50 m-surface.

In tidal lowland areas tertiary canals have the function of collecting and discharging excess water during the wet season and if possible to supply fresh water during the dry season. When stop logs or flap gates are installed in these canals improved water management with a focus on these functions can be established (Suprianto *et al.*, 2010; Imanudin *et al.*, 2016).

Agriculture in tidal lowland areas of Indonesia has faced the problem of land use conversion from food crops to plantation crops. One way to control land use conversion in tidal lowland agriculture is to increase planting intensity. Studies by Imanudin *et al.* (2010, 2011) in tidal lowland in the Telang II area showed that the land had great potential for two or even three crops per year (Schultz *et al.*, 2015). The change of planting pattern from one into two times of planting can bring an equal income compared to that from oil palm. The change of planting pattern from *rice-fallow* into *rice-corn* and *rice-corn-corn* was more profitable (Imanudin and Bakri, 2014). Crop diversification with watermelon provides new prospects for farmers because it can result in a higher income compared to that of an oil palm plantation. The profit gained from watermelon cultivation with duration of 70–90 days can be as high as 30 million Rp/ha.¹ According to Gunawan (2014), if watermelon production is 11 t and the price is 3000 Rp kg⁻¹, then the net profit received by the farmers is about 18.5 million Rp.

Watermelon cultivation is therefore one of the appropriate alternatives in order to increase farmers' income from tidal lowland agriculture. However, information about the

minimum depth of the groundwater table for crop planting is very important for farmers to determine the planting date. Therefore, research on crop adaptation to wet soil conditions is required to enable farmers to decide on the best planting time under various conditions within the existing land classification. This paper describes the experimental research on watermelon under greenhouse control conditions and validated by using groundwater data that have been recorded in the Telang area, South Sumatra.

BACKGROUND

The value of the benefit/cost (B/C) ratio is highly dependent on the cost of agricultural inputs. Research in Iran showed that there the B/C ratio of watermelon plants was 2.6 (Namdari, 2011). Adeboye *et al.* (2011) reported that the B/C ratios in Nigeria are lower at only 2.3 because of the costs of transportation and fertilizer. At present the largest watermelon-producing country is China. However, Indonesia is among the top 20 countries exporting the fruit (Food and Agriculture Organization of the United Nations (FAO), 2014) A watermelon cultivation effort in the lowlands is considered to be useful as an option for farm enterprise diversification.

Wang *et al.* (2004) reported that irrigation is needed for crop cultivation if rainfall during the growing season is less than 120 mm. They stated that 68 mm irrigation water will increase production by 46%. They also stated that irrigation water coupled with mulch can increase production by 11.4 t ha⁻¹ compared to cultivation without mulch.

Evapotranspiration is strongly influenced by changes in groundwater depth. The closer the groundwater is to the soil surface, the higher the evapotranspiration. In lowland areas plant growth is highly dependent on water supply from capillary water movement. Results of a study by Singh *et al.* (2006) on *Typic Haplustalf* soil with a clay content of 45% showed capillary water movement of 18.7 mm day⁻¹ at a groundwater depth of 0.90 m-surface. The groundwater contribution decreased to 10.7 mm day⁻¹ at a groundwater depth of 1.20 m-surface. Results of a study by Singh *et al.* (2006) showed that groundwater contribution was 10.7 mm day⁻¹ if the groundwater table depth was 1.20 m-surface for dominated clay textural soil. On the other hand, capillary water contribution was 4.8 mm day⁻¹ if the groundwater table was at 0.74 m-surface and 2.5 mm/day if it was at 1.00 m-surface for sandy loam soil (Udom *et al.*, 2013). The groundwater contribution in sandy clay soil at a groundwater depth of 0.74 m-surface was 4.76 mm day⁻¹ and 2.45 mm day⁻¹ at a groundwater depth of 1.00 m-surface (Udom *et al.*, 2013). These data showed that groundwater movement at 1.00–1.20 m-surface is sufficient to fulfil the evapotranspiration requirement. However, the

crop will require additional irrigation water if the groundwater is located deeper than 2.00 m-surface. Therefore, the water retention function to keep the groundwater table at 1.00–1.30 m-surface is very important if farmers cultivate crops during the dry season. Karimova *et al.* (2014) reported for the case of loamy clay soil that a groundwater table at 1.50 m-surface resulted in evapotranspiration of 47% and at 3 m-surface only of 23%. This finding showed that the crop required irrigation for maximum evapotranspiration at those positions. As reported by Pelletier *et al.* (2015), at a groundwater depth of 0.60 m-surface almost 70–80% irrigation water can be saved. According to Agele *et al.* (2015), variation in the contribution of capillary water to groundwater storage is a function of the groundwater depth. A high capillary rise is obtained when the depth of the groundwater table is within the threshold of the capillary rise during the harvesting period and evapotranspiration can be entirely sourced from groundwater. The simulations conducted by Gao *et al.* (2017) suggest that at a groundwater depth of 1.00 m-surface 40% of the evapotranspiration from plants is supplied from capillary water.

Humphries and Wheeler (1963) stated that the number of leaves and the size were affected by genotype and environment. The leaf position of a plant which is primarily controlled by genotype also has an effect on leaf growth rate, final size of leaves and better response capacity to the environment, such as water availability. A crop which is capable of producing higher photosynthesis will produce more leaves because photosynthesis will be used to develop crop organs, such as leaves and trunk, in accordance with the increase in crop dry matter weight [Q8] (Hasanuddin, 1996).

The ideal conditions for crop growth are an available water condition between field capacity and permanent wilting point. Crop growth at the initial phase will be disturbed if the soil moisture is at 75% of exhausted available water, whereas optimum crop growth is at 50% of exhausted available water [Q10] (Modi and Zulu, 2012). A crop which is flooded during a short time will experience hypoxia (lack of O₂). Hypoxia usually occurs if parts of the crop roots are flooded (the crown part is not flooded) or when the crop is flooded for a long time but crop roots are located near the soil surface. If all parts of a crop are flooded, then the roots are located deeper in the soil and experience flooding for a longer time so that the crop is in anoxia condition (an environment without O₂). The anoxia condition occurs 6–8 h after flooding because O₂ is suppressed by water and the rest of the O₂ is utilized by microorganisms. The left-over O₂ content within the soil during flooded conditions with a crop is used up faster because the O₂ diffusion rate within a wet soil is 10 000 times slower than that in air (Amstrong, 1979). Conditions of hypoxia or anoxia not only prevent N fixation, but also distribution of N and other minerals, which in turn

impede root growth and nodulation. Leaves will experience yellowing followed by leaf fall due to insufficient transportation of N and minerals into the crown part. Scott and Fisher (1989) reported that flooding effects were indicated by leaf yellowing, leaf fall at the lowest joint, dwarf and a [Q11] decrease of dry matter weight and crop yield. According to Hapsari and Adie (2010), results of their study on soybeans showed that yield losses at the vegetative phase were generally lower than during the reproductive phase, having values of 17–43 and 50–56% respectively. The magnitude of yield losses was dependent on crop variety, crop growth phase, flooding period, soil texture and the existence of crop weeds and diseases. According to Pasaribu *et al.* (2013), under tropical climatic conditions in *ultisol* soil the crop water requirement for watermelon is 2.8 mm day⁻¹ for the initial growth phase, 6.2 mm day⁻¹ for the middle growth phase and 4.4 mm day⁻¹ for the final growth phase, respectively.

Tidal lowland areas with a shallow groundwater table have a high potential for watermelon cultivation. The groundwater contribution through capillary flow is sufficient to provide the crop water requirement (Imanudin and Bakri, 2014). This condition has the advantage that irrigation is not needed, resulting in cost saving. Imanudin *et al.* (2010) [Q12] stated that controlled drainage is the best option to maintain preferred water levels in lowland areas. Farmers would have to install hydraulic structures in tertiary canals in order to control the open water table at levels in such a way that optimal growth conditions for the crops are created. However, if planting is delayed at flowering stage during the dry season and the groundwater depth exceeds 1.50 m-surface, irrigation by pumping needs to be provided (Singh *et al.*, 2006). In addition, a long period of flooding results in abiotic stress of the crop, which affects the sprout growth rate, seed development and subsequently affects crop growth and development, especially during the initial growth period (Dat *et al.*, 2000). The food crop is capable of tolerating a water content level which exceeds the field capacity by 25% (Prawoto *et al.*, 2005).

In the Telang area during the November–January period the water is generally above the soil surface with a 10–20 cm inundation height. In this period rice is planted (first season), entering at February the water level is [Q13] gradually lowered to a depth of 20–30 cm-surface and the rice reaches the harvest period (Imanudin and Bakri, 2014). According to Bakri *et al.* (2014) the groundwater [Q14] levels after rice harvesting are still high enough for the cultivation of a second crop. If there are tertiary gates then they will be operated to achieve maximum drainage. In the March–April period, groundwater levels in tidal lowlands that have a Class B hydro-topography are in the range of 20–30 cm-surface. Thus the soil moisture in the root zone is still too wet for a second crop like corn. However watermelon plants could be planted by the end of April.

Based on the above discussion, applied research was considered to be required to determine watermelon crop response at the initial phase to shallow groundwater table conditions.

MATERIALS AND METHODS

The research was conducted from March to April 2016 in the greenhouse at the Agroecotechnology Department, Faculty of Agriculture, Sriwijaya University. Data of daily groundwater level from secondary data and direct observations were used to analyse the planting time. The secondary data were obtained in tidal lowland pilot project areas in the Telang I area. The direct observations were done on a tertiary plot in the Telang II area in 2015 (Imanudin *et al.*, 2010).

Materials and equipment used in this study were soil, having a sandy loam texture, watermelon seeds, water and aqua bottles. Equipment for groundwater level control was obtained by using the continuous flow system (Figure 1) in which the groundwater level is kept in equilibrium with that in a reservoir using the principle of connected vessels. The experimental application of groundwater depth to supply irrigation by capillary rise is presented in Figure 2. Treatments consisted of maintaining groundwater depth at 5, 10 and 15 cm-surface. In order to maintain a constant groundwater level, the water height in the column was kept constant, which required daily observation. Crop growth was determined by measuring height as well as number of leaves at 2 weeks after planting. Root length and number of leaves for each treatment were also observed at the end of the experiment.



Figure 2. Experimental application of groundwater depth to supply irrigation water to the crop [Colour figure can be viewed at wileyonlinelibrary.com]

To determine the best planting in the field, daily groundwater data were analysed by comparing the greenhouse experimental result of watermelon growth response to shallow groundwater tables in the initial phase. Data analysis of the daily groundwater level was carried out to determine planting potential in the field. The data of daily groundwater level were also compared with rainfall data in 2015 that were obtained from Kenten Climatologic Station in Palembang.

RESULTS AND DISCUSSION

Study of planting potential in tidal lowland area

Watermelon cultivation in tidal lowland areas is highly dependent on the season. Planting in the wet season cannot be implemented due to the very high groundwater level as a

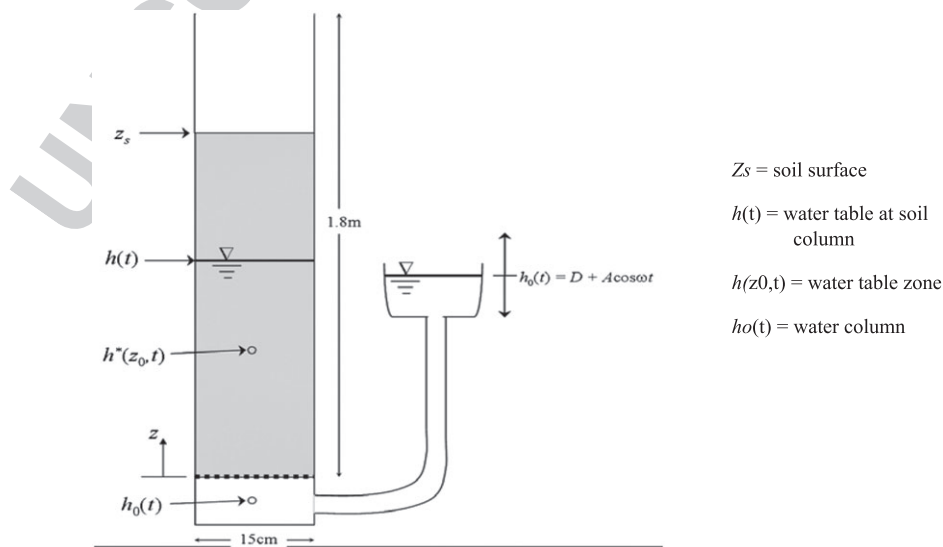


Figure 1. Experimental set-up of groundwater contribution to crop water requirement (Udom *et al.*, 2013)

Q15

F3 result of rainfall. Figure 3 shows groundwater level observations in the Telang I area in 2009, which indicate that the groundwater was too saturated up to May for cultivation of crops, except for rice. Planting could be done by the end of May or early June with as a consequence that the crops frequently experienced dryness during the generative phase in August.

When structures in the tertiary canals have been installed, then according to Bakri *et al.* (2015) the water management objective for crop cultivation in the period June–September will be water retention within the tertiary canals. If high fresh tidal water can still enter the tertiary canal, then a proper water gate is a stop log with a retention level of 0.50 m from the bottom level of the canal. The stop log height would have to be regulated such that high tidal water can enter the canal and water is held at a minimum of 0.50 m-surface during the low tide period. If an automatic fibre flap gate has been installed, then the gate position during the dry season needs to be before the culvert at the downstream side of the tertiary canal so that high tidal water can enter the canal and the gate will automatically close during the low tide period. However, such gates can easily be damaged and cannot be repaired by the farmers (Imanudin *et al.*, 2016).

Although in November high tidal water can be blocked to prevent it from getting on to the land, high rainfall intensity coupled with insufficient duration of low tide for discharge will result in full canals and it will be difficult to

F4 achieve groundwater drawdown. Figure 4 shows data of groundwater-level fluctuation from February to March on Class B land in 2015. The drastic upward movement of the groundwater level was due to rainfall. At that time there were no structures and the tide water could enter the tertiary block, so the land had more excess water and a higher groundwater level or inundation during the wet season. The groundwater level dropped continuously in the case of no rainfall. In addition to the structures in the tertiary canals, in the concerned area a micro water management system




Figure 4. Groundwater level in February and March 2015 under dry conditions [Colour figure can be viewed at wileyonlinelibrary.com]

was installed. The system consists of small canals (called *micro channels*) at 8 m spacing, having a depth of 20 cm. The data in Figure 9 show that the micro water management system was relatively effective in lowering the groundwater level. However, farmers could not do planting in early March because the average depth of the groundwater level was less than 10 cm-surface. Figure 3 also shows that there was flooding for 10–12 days. Direct planting of watermelon seeds could not be done in these conditions and could only be done on the 14th day or in the middle of March.

Planting would have to be done at the end of the wet season in April or as a result of the El Nino effect in 2015 even in March due to the dry conditions. Crop adaptation to dry conditions could start planting in the early growth period in the wet season. The decision to move the planting time forward was made to prevent water deficiency during the generative growth phase. Dry climate conditions in August–September cause moisture content in the root zone to be close to the permanent wilting point due to the decrease of the capillary rise, because the groundwater dropped deeper than 1.50 m-surface. Rainfall started to decrease at the beginning of July and the maximum decrease occurred in the period August–October (Figure 5).

F5

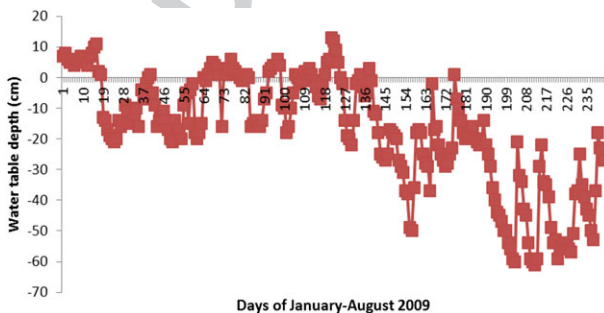


Figure 3. Groundwater level during the January–August period in normal conditions (Imanudin *et al.*, 2010) [Colour figure can be viewed at wileyonlinelibrary.com]

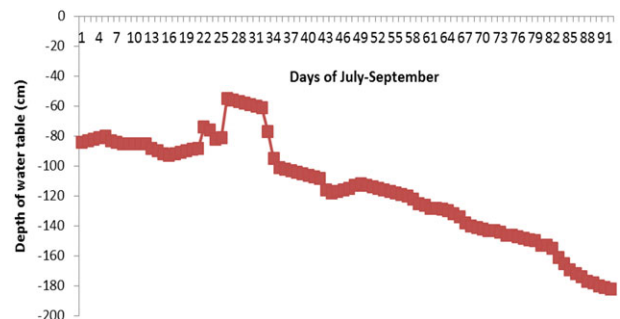


Figure 5. Groundwater level during the dry season of 2015 on Class B land [Colour figure can be viewed at wileyonlinelibrary.com]

Colour online, B&W in print

Colour online, B&W in print

Q17

Planting intensity can be done two or even three times as an impact of land and water management. In addition, intensive farming can decrease forest and land fires indirectly if the land is properly managed and utilized (Imanudin and Susanto, 2015).

Experiment of watermelon planting under shallow groundwater table conditions

The basic objective of the experiment was to analyse the possibilities for earlier planting of watermelon during the wet season in March or early April. For that reason the experiment was carried out in a greenhouse to identify the crop response to shallow groundwater table conditions.

Crop testing results for two groundwater conditions mentioned above showed that the crop can still grow at a groundwater depth of 5 cm-surface with a less than optimal growth level. Watermelon had already grown on the fourth day with a groundwater depth of 10 cm-surface, but it had not grown with a groundwater depth of 5 cm-surface. Plant height was 5.6 cm and the leaves were still cringe (closed) with uplifted seed skin on the sixth day with a groundwater depth of 10 cm-surface, but stem prospective was just emerging for a groundwater depth of 10 cm-surface. Plant height was 12.1 cm with three leaves on the 17th day with a groundwater depth of 10 cm-surface, whereas it was 8.2 cm with three leaves on the 17th day with a groundwater depth of 5 cm-surface. Average growth rate of the crop until the 17th day for a groundwater depth of 10 cm-surface was 0.71 cm day^{-1} and its value was 0.48 cm day^{-1} for a groundwater depth of 5 cm-surface. A crop growth description is given in Figure 6.

The laboratory experiment was stopped 20 days after planting because it was estimated that the groundwater had dropped more than 20 cm-surface in field conditions. This period was at the end of the wet season (April) when farmers did their planting at the end of March. The plants can be

more adaptive to environment conditions during this period. Observations on the 20th day were conducted on watermelon treated with a groundwater table at 15 cm-surface. Plant height was 15.2 cm and it had four leaves. The plants had more leaves with this treatment than those of the 10 and 5 cm-surface treatments.

Average plant height was 0.76 cm for the 15 cm-surface treatment. This value was relatively similar to the result obtained from that of 10 cm-surface. Therefore, watermelon cultivation can be started if field conditions show a groundwater level of 10 cm-surface. A contrasting condition was found with the 5 cm-surface treatment, which showed a cessation of the growth of root elongation. The root length was only 3.1 cm at 20 days after planting, which indicated that root growth avoids a high groundwater table.

Potential time of planting on Class C land

The results from greenhouse experiments also showed that watermelon can be planted under conditions of a shallow groundwater table between 10 and 15 cm-surface, if watermelon is cultivated on Class C land. The water in the tertiary canals can maintain the groundwater table. In tidal lowland areas, then, the planting time can be accelerated to the end of February or planting can be directly conducted after rice harvesting. Planting can be done by using the hole system in which after clearance of rice straw a micro canal is dug every 6–8 m, using a single plough. The planting needs to be done quickly in order to prevent drying out. If planting is done at the end of February or in early March harvesting can be expected by the end of May. The generative phase would be in May. Observation results of the groundwater-level fluctuation showed that planting could be done in early March when the groundwater level was 20–30 cm-surface (Land and Water Management Tidal Lowlands (LWMTL), 2006). Depending on the groundwater level, planting could be done in February, but it is better to do it in early March,



Figure 6. Visualization of watermelon response to shallow groundwater table conditions (15th day) [Colour figure can be viewed at wileyonlinelibrary.com]

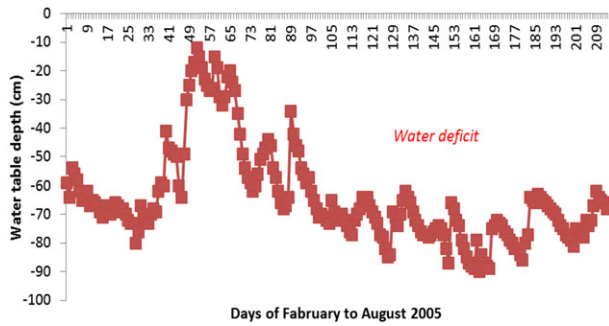


Figure 7. Groundwater table fluctuation in a Class C tidal lowland area (LWMTL, 2006) [Colour figure can be viewed at wileyonlinelibrary.com]

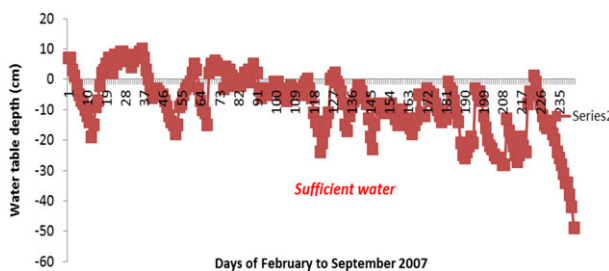


Figure 8. Groundwater fluctuation on Class B land (Imanudin *et al.*, 2010) [Colour figure can be viewed at wileyonlinelibrary.com]

because in February farmers are busy with first-season rice harvesting. Water retention in canals needs to be provided in order to maintain a groundwater table close to the root zone.

The flowering phase in May poses a high risk, because the groundwater table frequently drops to 0.90–1.00 m-surface (Figure 7). Therefore, irrigation would be needed in this phase and be applied twice. Irrigation by pumps would be helpful to pump water from tertiary canals using furrow irrigation. High soil porosity in Class C land may mean that capillary water is not sufficiently available to fulfil the evapotranspiration requirement if the depth of the groundwater table is lower than 1.00 m-surface. This showed that the critical level of the groundwater table is 1.00 m-surface for Class C land, whereas it is at 1.50 m-surface for Class B land, when dominated by clay soil. Analysis results of groundwater table fluctuation showed that watermelon cultivation can be carried on without irrigation on Class B land

(Figure 8).

CONCLUSIONS

The following conclusions can be drawn from this study:

- Watermelon has the potential to be developed in tidal lowland areas because it is relatively tolerant to shallow groundwater depth in the initial growth phase.

The crop was able to grow at a groundwater depth of 5 cm-surface. Optimum growth was achieved at a groundwater depth of 15 cm-surface. However, field application showed that watermelon can be planted at a groundwater depth of 10 cm-surface. Results of the field study showed that a groundwater depth for Class B–C land had reached 15 cm-surface in March–April. Accelerated planting at the end of March is important in order to prevent dryness during the generative phase, when irrigation by gravity cannot be applied;

- crop adaptation to the groundwater table is dependent on planting time and land category. The crop could be planted in June and be harvested in September without irrigation in Class A and B land. Capillary water on these land classes was sufficient to fulfil the evapotranspiration requirement. However, an earlier planting time in March and harvesting in May–June needs to be conducted on Class C land, because this land had a high soil porosity. Capillary water during the dry season in this soil could not fulfil the evapotranspiration requirement. In June–September the groundwater could reach more than 1.20 m-surface;
- the tertiary canal needs to be equipped with a stop log or flap gate to control the preferred groundwater table. The main option for Class A and B land was drainage, whereas for Class C land it was water retention.

ACKNOWLEDGEMENT

This research was carried out with funding from a research grant from the Ministry of Research, Technology and Higher Education of the Republic of Indonesia.

REFERENCES

- Adeboye IB, Olajide-Taiwo FB, Adebisi-Adelani O, Usman JM, Badmus MA. 2011. Economic analysis of watermelon based production system Oyo State Nigeria. *ARPJ Journal of Agricultural and Biological Science* 6(7): 53–59.
- Agele SO, Anifowose AY, Agbona IA. 2015. Irrigation scheduling effects on components of water balance and performance of dry season Fadama-grown pepper in an inland-valley ecosystem in a humid tropical environment. *International Journal of Plant & Soil Science* 4(2): 171–184 Article no. IJPSS.2015.018.
- Amstrong W. 1979. Aeration in higher plants. *Advance of Botanical Research* 7: 275–332.
- Bakri B, Imanudin M, Masreah S. 2014. The study of subsurface drainage for corn cultivation on tidal lowland Telang II South Sumatra. In *Proceedings of the National Seminar of Suboptimal Land*, Palembang, 26–27 September; 272–280.
- Bakri B, Imanudin MS, Bernas SM. 2015. Water retention option of drainage system for dry season cultivation at tidal lowland area. *Journal Agrivita* 37(3): 237–246.
- Bappeda Banyuasin. 2013. Final Report of Assessment Needed Hydraulic Structure in Tidal Coastal Areas to Support Index Cropping Pattern

- 200% in Banyuasin District. Published by Research Centre of Sriwijaya University. Palembang, Indonesia.
- Dat J, Vandenabeele S, Vranová E, Van Montagu M, Inzé D, Van Breusegem F. 2000. Dual action of the active oxygen species during plant stress responses. *Cellular and Molecular Life Sciences* **57**: 779–795.
- Directorate of Swamps. 1984. Department of Public Works Policy. In the Framework of Swamp Development. Discussion of the Pattern of Food Crop Agriculture Development in Tidal Areas/Lebak. Palembang, 30 July–2 August 1984
- Gao X, Huo Z, Xu X, Huang G, Steenhuis TS. 2017. *Modeling Contribution of Shallow Groundwater to Evapotranspiration and Yield of Maize in an Arid Area*, Scientific Report. <https://www.nature.com/articles/srep43122.pdf>
- Gunawan I. 2014. Benefit and cost analysis of watermelon (*Citrullus vulgaris*) in Rambah Muda village Rambah Hilir sub district at Rokan Hulu. *Journal Sungkai* **2**(1 February): 52–63.
- Hapsari TR, Adie MM. 2010. The opportunities for assembling and development of soybean tolerance of flooding. *Journal Agricultural Research and Development* **29**(2): 2010.
- Hasanuddin E. 1996. Determination of soya critical plant period (*Glycine max* (L.)) against gulm competition. In *Proceedings of the XII Conference of Indonesian Weeds Association*, Bandar Lampung, 5–7 November.
- Humphries EC, Wheeler AW. 1963. Dalam Fisiologi Tanaman Budidaya. Gardner FP, Pearce RB, Mitchell RL (eds). 1991. *Annu. Rev. Plant Physiol.* Translated: Herawati Susilo. UI Press, Jakarta, Indonesia (in Indonesian).
- Imanudin MS, Armanto ME, Susanto RH, Bernas SM. 2010. Water table fluctuation in tidal lowland for developing agricultural water management strategies. *Journal of Tropical Soils* **15**(3): 277–282 ISSN 0852-257X. Open access. Web-link: <http://journal.unila.ac.id/index.php/tropicalsoil> DOI: <https://doi.org/10.5400/jts.2010.15.3.277>.
- Imanudin MS, Armanto ME, Susanto RH. 2011. Developing seasonal operation for water table management in tidal lowland reclamation areas at South Sumatra, Indonesia. *Journal of Tropical Soils*, Unila **16**(3): 233–244 ISSN 0852-257X. Open access. Web-link: <http://journal.unila.ac.id/index.php/tropicalsoil> DOI: <https://doi.org/10.5400/jts.2011.16.3.233>.
- Imanudin MS, Bakri B. 2014. The study of corn cultivation under rainy season in tidal lowland reclamations areas to achieve 300% index cropping system. In *Proceedings National Seminar Indonesian National Committee of Irrigation and Drainage*, 16–17 May, Palembang, South Sumatra, Indonesia; 126–134.
- Imanudin MS, Susanto RH. 2015. Intensive agriculture of peat land areas to reduce carbon emission and fire prevention (a case study in Tanjung Jabung Timur tidal lowland reclamation Jambi). In *Proceedings of the 1st Young Scientist International Conference of Water Resources Development and Environmental Protection*, Malang, Indonesia, 5–7 June.
- Imanudin MS, Susanto RH, Budianta D. 2016. El-Nino effect on water management objective in tidal lowland reclamation areas (Adaptation Model for Corn). In *Proceedings 2nd World Irrigation Forum*, 6–8 November, Chiang Mai-Thailand. ISBN 978-81-89610-22-7.
- Kahlowan MA, Ashraf M, Zia-ul-Haq. 2005. Effect of shallow groundwater table on crop after requirement and crop yield. *Agricultural Water Management* **76**(1): 24–35.
- Karimova AKH, Simunek BJ, Hanjrac MA, Avliyakov M, Forkutsa I. 2014. Effects of the shallow water table on water use of winter wheat and ecosystem health: implications for unlocking the potential of groundwater in the Fergana Valley (Central Asia). *Agricultural Water Management* **131**: 57–69.
- Kuşçu H, Turhan A, Özmen N, Aydinol P, Büyükcanga DAO. 2015. Deficit irrigation effect on watermelon (*Citrullus vulgaris*) in a sub humid environment. *The Journal of Animal and Plant Sciences* **25**(6): 1652–1659.
- Land and Water Management Tidal Lowlands (LWMTL). 2006. Final report of Land and Water Management on Tidal Lowlands Project in Banyuasin District South Sumatra Province, June 2004–August 2006. Utrecht, the Netherlands.
- Namdari M. 2011. Energy use and cost analysis of watermelon production under different farming technologies in Iran. *International Journal of Environmental Sciences* **6**(1): 2011.
- Pasaribu IS, Sumono, Daulay SB, Susanto E. 2013. The study of irrigation efficiency of tricle irrigation system for watermelon (*Citrullus vulgaris* S.) in Ultisol soil. *Journal Food Technology and Science. Food Engineering and Agriculture* **1**(2): 2013.
- Pelletier V, Gallichand J, Gumiere S, Pepin S, Caron J. 2015. Water table control for increasing yield and saving water in cranberry production. *Sustainability* **7**: 10602–10619. <https://doi.org/10.3390/su70810602>.
- Prawoto A, Zainunnuroni M, Slameto. 2005. Seed response of some cocoa clones in nursery to high soil humidity level. *Journal Pelita of Plantation* **21**(2): 90–105.
- Schultz B, Thatte CD, Labhsetwar VK. 2005. Irrigation and drainage. Main contributors to global food production. *Irrigation and Drainage* **54**(3) July: 263–278.
- Schultz B, Hayde L, Park S-H, Tanaka K. 2013. Global Inventory of closed-off tidal basins and developments after the closure. *Irrigation and Drainage* **62** October, Supplementary Issue: 107–123.
- Schultz B, Susanto RH, Suryadi FX, Waskito AS. 2015. Analysis of water management in reclaimed tidal lowlands of Indonesia. Experiences in the Telang I Scheme, Musi Delta, South Sumatra. In Kop J, Ravensteijn W, Kop K (eds). *Irrigation Revisited. An Anthology of Indonesian–Dutch Cooperation 1965–2014*. Eburon: Delft, the Netherlands/Jakarta, Indonesia.
- Scott BJ, Fisher JA. 1989. Selection of genotypes tolerant of soil acidity. In Robson AD (ed). *Soil Acidity and Plant Growth*. Academic Press: Sydney; p 167–204.
- Singh R, Kundu DK, Tripathi VK. 2006. Contribution of upward flux from shallow ground water table to crop water use in major soil groups of Orissa. *Journal Agriculture Physics* **6**(1): 1–6.
- Suprianto H, Ravaie E, Irianto SG, Susanto RH, Schultz B, Suryadi FX, van den Eelaart A. 2010. Land and water management tidal lowlands. Experiences in Telang and Saleh, South Sumatra. *Irrigation and Drainage* **59**(3): 317–335.
- Water Resources Agency, Ministry of Public Works. 2004. Irrigation and swamp projects (PIRA). Lowland development data in South Sumatra, Indonesia. Jakarta, Indonesia.

NOTE

¹Rp = Indonesian rupiah, 1 Rp = 0.000077 US\$, price level 2016.

DETERMINATION OF PLANTING TIME OF WATERMELON UNDER A SHALLOW GROUNDWATER TABLE IN TIDAL LOWLAND AGRICULTURE AREAS OF SOUTH SUMATRA, INDONESIA[†]

MOMON SODIK IMANUDIN*, M.E. ARMANTO AND BAKRI

Department of Soil Science, Faculty of Agriculture, Sriwijaya University, Palembang, Indonesia

ABSTRACT

Watermelon cultivation is one of the appropriate alternatives in order to increase farmers' income from tidal lowland agriculture. Research into crop adaptation to wet soil conditions is required to enable farmers to decide the best planting time under various conditions within the existing land classification. The research to determine crop physiological response during the initial growth period was conducted in a greenhouse. This was combined with field treatments based on groundwater table depths at 15, 10 and 5 cm-surface, respectively. Analysis of crop potential based on the water status conditions in the root zone was conducted by using secondary and primary data (daily records). Results of crop adaptation at shallow groundwater table depth showed that the treatments with groundwater table depth of 10 and 5 cm-surface were not significantly different in terms of plant height, with a size of 12.6 and 12.3 cm, having three leaves. However, it had a significant effect on root length, with a length of 11.9 and 3.1 cm, respectively. Maximum plant height of 15.2 cm and four leaves were found for the treatment with a groundwater table depth of 15 cm-surface. It may be concluded that it is best for farmers to plant at a groundwater table depth of 10 cm-surface. © 2019 John Wiley & Sons, Ltd.

KEY WORDS: tidal lowland; watermelon; groundwater table; drainage

Received 15 May 2017; Revised 31 October 2018; Accepted 4 November 2018

RÉSUMÉ

La culture de la pastèque est l'une des alternatives appropriées pour augmenter les revenus des agriculteurs issus de l'agriculture des plaines de marée. Des recherches sur l'adaptation des cultures aux conditions de sol humides sont nécessaires pour permettre aux agriculteurs de décider du meilleur moment de plantation dans diverses conditions dans la classification des terres existante. Les recherches visant à déterminer la réponse physiologique des cultures au cours de la période de croissance initiale ont été menées en serre. Ceci a été combiné avec des traitements sur le terrain basés sur la profondeur de la nappe phréatique à 15, 10 et 5 cm de surface respectivement. L'analyse du potentiel des cultures en fonction des conditions de l'état de l'eau dans la zone racinaire a été réalisée à l'aide de données secondaires et primaires (enregistrements quotidiens). Les résultats de l'adaptation des cultures à la profondeur de la nappe phréatique peu profonde ont montré que les traitements avec une profondeur de la nappe phréatique de 10 et 5 cm n'étaient pas significativement différents en termes de hauteur de plants de 12,6 et 12,3 cm, avec trois feuilles. Cependant, il a eu un effet significatif sur la longueur de la racine avec une magnitude de 11,9 et 3,1 cm, respectivement. Une hauteur de plant maximale de 15,2 cm et quatre feuilles a été trouvée pour le traitement avec une profondeur de nappe phréatique de 15 cm. On peut en conclure que les agriculteurs peuvent mieux planter à une profondeur de la nappe phréatique de 10 cm. © 2019 John Wiley & Sons, Ltd.

MOTS CLÉS: plaine de marée; pastèque; nappe phréatique; drainage

*Correspondence to: Dr Momon Sodik Imanudin, Department of Soil Science, Faculty of Agriculture, Sriwijaya University, Inderalaya Campus Jln Palembang-Prabumulih Km 32, Palembang, Indonesia. Tel/Fax: +62 711 580469. E-mail: momon_unsri@yahoo.co.id

[†]Détermination de la date de plantation de pastèques en agriculture sous nappe phréatique peu profonde des plaines de marées.

Contract/grant sponsor: Hibah Bersaing (Grand competition) research grant of Ministry of Research, Technology and Higher Education of Indonesia Republic; contract/grant number: 0581/E3/2016

Contract/grant sponsor: Ministry of Research, Technology and Higher Education of the Republic of Indonesia; contract/grant number:

INTRODUCTION

Tidal lowlands are low-lying, flat coastal plains, with a micro relief of not more than 1.00 m (Schultz *et al.*, 2013). Depending on the relative position of the land to the tide, the following classification has been made by the Directorate of Swamps (1984). There are four hydro-topographic classes:

- Class A is land below low high tide. The land can always receive water from the tide during the dry and wet seasons;
- Class B is land below high tide, but above land in Class A. The land can only receive tide water during the wet season;
- Class C is land not higher than 0.50 m above the highest tide. The water table is lower than 0.50 m-surface. Water supply from high tidal water cannot be provided because it is below the surface. Class C land is therefore highly dependent on rainfall;
- Class D is land above class C (upland soils). The land never receives water from the tide and is suitable for upland crops or plantations. The water table is deeper than 0.50 m-surface.

In tidal lowland areas tertiary canals have the function of collecting and discharging excess water during the wet season and if possible to supply fresh water during the dry season. When stop logs or flap gates are installed in these canals improved water management with a focus on these functions can be established (Suprianto *et al.*, 2010; Imanudin *et al.*, 2016).

Agriculture in tidal lowland areas of Indonesia has faced the problem of land use conversion from food crops to plantation crops. One way to control land use conversion in tidal lowland agriculture is to increase planting intensity. Studies by Imanudin *et al.* (2010, 2011) in tidal lowland in the Telang II area showed that the land had great potential for two or even three crops per year (Schultz *et al.*, 2015). The change of planting pattern from one into two times of planting can bring an equal income compared to that from oil palm. The change of planting pattern from *rice-fallow* into *rice-corn* and *rice-corn-corn* was more profitable (Imanudin and Bakri, 2014). Crop diversification with watermelon provides new prospects for farmers because it can result in a higher income compared to that of an oil palm plantation. The profit gained from watermelon cultivation with duration of 70–90 days can be as high as 30 million Rp/ha.¹ According to Gunawan (2014), if watermelon production is 11 t and the price is 3000 Rp kg⁻¹, then the net profit received by the farmers is about 18.5 million Rp.

Watermelon cultivation is therefore one of the appropriate alternatives in order to increase farmers' income from tidal lowland agriculture. However, information about the

minimum depth of the groundwater table for crop planting is very important for farmers to determine the planting date. Therefore, research on crop adaptation to wet soil conditions is required to enable farmers to decide on the best planting time under various conditions within the existing land classification. This paper describes the experimental research on watermelon under greenhouse control conditions and validated by using groundwater data that have been recorded in the Telang area, South Sumatra.

BACKGROUND

The value of the benefit/cost (B/C) ratio is highly dependent on the cost of agricultural inputs. Research in Iran showed that there the B/C ratio of watermelon plants was 2.6 (Namdari, 2011). Adeboye *et al.* (2011) reported that the B/C ratios in Nigeria are lower at only 2.3 because of the costs of transportation and fertilizer. At present the largest watermelon-producing country is China. However, Indonesia is among the top 20 countries exporting the fruit. A watermelon cultivation effort in the lowlands is considered to be useful as an option for farm enterprise diversification.

Wang *et al.* (2017) reported that irrigation is needed for crop cultivation if rainfall during the growing season is less than 120 mm. They stated that 68 mm irrigation water will increase production by 46%. They also stated that irrigation water coupled with mulch can increase production by 11.4 t ha⁻¹ compared to cultivation without mulch.

Evapotranspiration is strongly influenced by changes in groundwater depth. The closer the groundwater is to the soil surface, the higher the evapotranspiration. In lowland areas plant growth is highly dependent on water supply from capillary water movement. Results of a study by Singh *et al.* (2006) on *Typic Haplustalf* soil with a clay content of 45% showed capillary water movement of 18.7 mm day⁻¹ at a groundwater depth of 0.90 m-surface. The groundwater contribution decreased to 10.7 mm day⁻¹ at a groundwater depth of 1.20 m-surface. Results of a study by Singh *et al.* (2006) showed that groundwater contribution was 10.7 mm day⁻¹ if the groundwater table depth was 1.20 m-surface for dominated clay textural soil. On the other hand, capillary water contribution was 4.8 mm day⁻¹ if the groundwater table was at 0.74 m-surface and 2.5 mm/day if it was at 1.00 m-surface for sandy loam soil (Udom *et al.*, 2013). The groundwater contribution in sandy clay soil at a groundwater depth of 0.74 m-surface was 4.76 mm day⁻¹ and 2.45 mm day⁻¹ at a groundwater depth of 1.00 m-surface (Udom *et al.*, 2013). These data showed that groundwater movement at 1.00–1.20 m-surface is sufficient to fulfil the evapotranspiration requirement. However, the crop will require additional irrigation water if the

groundwater is located deeper than 2.00 m-surface. Therefore, the water retention function to keep the groundwater table at 1.00–1.30 m-surface is very important if farmers cultivate crops during the dry season. Karimova *et al.* (2014) reported for the case of loamy clay soil that a groundwater table at 1.50 m-surface resulted in evapotranspiration of 47% and at 3 m-surface only of 23%. This finding showed that the crop required irrigation for maximum evapotranspiration at those positions. As reported by Pelletier *et al.* (2015), at a groundwater depth of 0.60 m-surface almost 70–80% irrigation water can be saved. According to Agele *et al.* (2015), variation in the contribution of capillary water to groundwater storage is a function of the groundwater depth. A high capillary rise is obtained when the depth of the groundwater table is within the threshold of the capillary rise during the harvesting period and evapotranspiration can be entirely sourced from groundwater. The simulations conducted by Gao *et al.* (2017) suggest that at a groundwater depth of 1.00 m-surface 40% of the evapotranspiration from plants is supplied from capillary water. Reported by Saraiva *et al.*, (2018) to reduce water requirements in watermelon cultivation, mulch technology was successfully applied. Through that technology the production of watermelon reaches 73.66 Mg ha⁻¹ with an irrigation water level of 314 mm.

The ideal conditions for crop growth are an available water condition between field capacity and permanent wilting point. Crop growth at the initial phase will be disturbed if the soil moisture is at 75% of exhausted available water, whereas optimum crop growth is at 50% of exhausted available water (Modi and Zulu, 2012). A crop which is flooded during a short time will experience hypoxia (lack of O₂). Hypoxia usually occurs if parts of the crop roots are flooded (the crown part is not flooded) or when the crop is flooded for a long time but crop roots are located near the soil surface. If all parts of a crop are flooded, then the roots are located deeper in the soil and experience flooding for a longer time so that the crop is in anoxia condition (an environment without O₂). The anoxia condition occurs 6–8 h after flooding because O₂ is suppressed by water and the rest of the O₂ is utilized by microorganisms. The left-over O₂ content within the soil during flooded conditions with a crop is used up faster because the O₂ diffusion rate within a wet soil is 10 000 times slower than that in air (Amstrong, 1979). Conditions of hypoxia or anoxia not only prevent N fixation, but also distribution of N and other minerals, which in turn impede root growth and nodulation. Leaves will experience yellowing followed by leaf fall due to insufficient transportation of N and minerals into the crown part. Scott and Fisher (1989) reported that flooding effects were indicated by leaf yellowing, leaf fall at the lowest joint, dwarf growth and a decrease of dry matter weight and crop yield. According to Hapsari and Adie (2010), results of their study on

soybeans showed that yield losses at the vegetative phase were generally lower than during the reproductive phase, having values of 17–43 and 50–56% respectively. The magnitude of yield losses was dependent on crop variety, crop growth phase, flooding period, soil texture and the existence of crop weeds and diseases. According to Pasaribu *et al.* (2013), under tropical climatic conditions in *ultisol* soil the crop water requirement for watermelon is 2.8 mm day⁻¹ for the initial growth phase, 6.2 mm day⁻¹ for the middle growth phase and 4.4 mm day⁻¹ for the final growth phase, respectively.

Tidal lowland areas with a shallow groundwater table have a high potential for watermelon cultivation. The groundwater contribution through capillary flow is sufficient to provide the crop water requirement (Imanudin and Bakri, 2014). This condition has the advantage that irrigation is not needed, resulting in cost saving. Imanudin *et al.* (2010) stated that controlled drainage is the best option to maintain preferred water levels in lowland areas. Farmers would have to install hydraulic structures in tertiary canals in order to control the open water table at levels in such a way that optimal growth conditions for the crops are created. However, if planting is delayed at flowering stage during the dry season and the groundwater depth exceeds 1.50 m-surface, irrigation by pumping needs to be provided (Singh *et al.*, 2006). In addition, a long period of flooding results in abiotic stress of the crop, which affects the sprout growth rate, seed development and subsequently affects crop growth and development, especially during the initial growth period (Dat *et al.*, 2000). The food crop is capable of tolerating a water content level which exceeds the field capacity by 25% (Prawoto *et al.*, 2005).

In the Telang area during the November–January period the water is generally above the soil surface with a 10–20 cm inundation height. In this period rice is planted (first season), starting in February the water level is gradually lowered to a depth of 20–30 cm-surface and the rice reaches the harvest period (Imanudin and Bakri, 2014). According to Bakri *et al.* (2014) the groundwater levels after rice harvesting are still high enough for the cultivation of a second crop. If there are tertiary gates then they will be operated to achieve maximum drainage. In the March–April period, groundwater levels in tidal lowlands that have a Class B hydro-topography are in the range of 20–30 cm-surface. Thus the soil moisture in the root zone is still too wet for a second crop like corn. However watermelon plants could be planted by the end of April.

Based on the above discussion, applied research was considered to be required to determine watermelon crop response at the initial phase to shallow groundwater table conditions.

MATERIALS AND METHODS

The research was conducted from March to April 2016 in the greenhouse at the Agroecotechnology Department, Faculty of Agriculture, Sriwijaya University. Data of daily groundwater level from secondary data and direct observations were used to analyse the planting time. The secondary data were obtained in tidal lowland pilot project areas in the Telang I area. The direct observations were done on a tertiary plot in the Telang II area in 2015 (Imanudin *et al.*, 2010).

Materials and equipment used in this study were soil, having a sandy loam texture, watermelon seeds, water and aqua bottles. Equipment for groundwater level control was obtained by using the continuous flow system (Figure 1) in which the groundwater level is kept in equilibrium with that in a reservoir using the principle of connected vessels. The experimental application of groundwater depth to supply irrigation by capillary rise is presented in Figure 2. Treatments consisted of maintaining groundwater depth at 5, 10 and 15 cm-surface. In order to maintain a constant groundwater level, the water height in the column was kept constant, which required daily observation. Crop growth was determined by measuring height as well as number of leaves at 2 weeks after planting. Root length and number of leaves for each treatment were also observed at the end of the experiment.

To determine the best planting in the field, daily groundwater data were analysed by comparing the greenhouse experimental result of watermelon growth response to shallow groundwater tables in the initial phase. Data analysis of the daily groundwater level was carried out to



Figure 2. Experimental application of groundwater depth to supply irrigation water to the crop [Colour figure can be viewed at wileyonlinelibrary.com]

determine planting potential in the field. The data of daily groundwater level were also compared with rainfall data in 2015 that were obtained from Kenten Climatologic Station in Palembang.

RESULTS AND DISCUSSION

Study of planting potential in tidal lowland area

Watermelon cultivation in tidal lowland areas is highly dependent on the season. Planting in the wet season cannot be implemented due to the very high groundwater level as a result of rainfall. Figure 3 shows groundwater level observations in the Telang I area in 2009, which indicate that the groundwater was too saturated up to May for cultivation of crops, except for rice. Planting could be done by the end

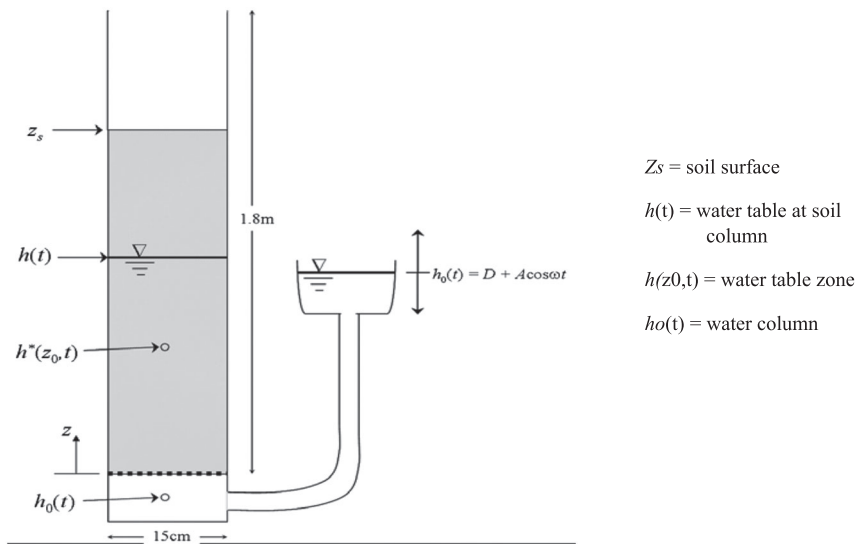


Figure 1. Experimental set-up of groundwater contribution to crop water requirement (Udom *et al.*, 2013)

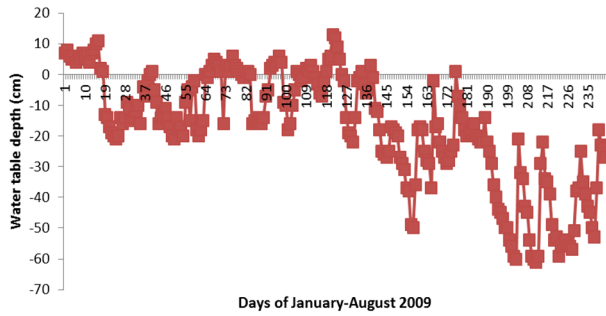


Figure 3. Groundwater level during the January–August period in normal conditions (Imanudin *et al.*, 2010) [Colour figure can be viewed at wileyonlinelibrary.com]

of May or early June with as a consequence that the crops frequently experienced dryness during the generative phase in August.

When structures in the tertiary canals have been installed, then according to Bakri *et al.* (2015) the water management objective for crop cultivation in the period June–September will be water retention within the tertiary canals. If high fresh tidal water can still enter the tertiary canal, then a proper water gate is a stop log with a retention level of 0.50 m from the bottom level of the canal. The stop log height would have to be regulated such that high tidal water can enter the canal and water is held at a minimum of 0.50 m-surface during the low tide period. If an automatic fibre flap gate has been installed, then the gate position during the dry season needs to be before the culvert at the downstream side of the tertiary canal so that high tidal water can enter the canal and the gate will automatically close during the low tide period. However, such gates can easily be damaged and cannot be repaired by the farmers (Imanudin *et al.*, 2016).

Although in November high tidal water can be blocked to prevent it from getting on to the land, high rainfall intensity coupled with insufficient duration of low tide for discharge will result in full canals and it will be difficult to achieve groundwater drawdown. Figure 4 shows data of groundwater-level fluctuation from February to March on

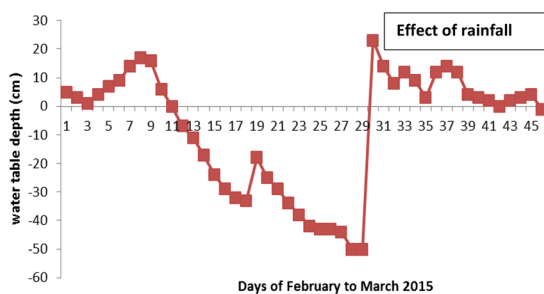


Figure 4. Groundwater level in February and March 2015 under dry conditions [Colour figure can be viewed at wileyonlinelibrary.com]

Class B land in 2015. The drastic upward movement of the groundwater level was due to rainfall. At that time there were no structures and the tide water could enter the tertiary block, so the land had more excess water and a higher groundwater level or inundation during the wet season. The groundwater level dropped continuously in the case of no rainfall. In addition to the structures in the tertiary canals, in the concerned area a micro water management system was installed. The system consists of small canals (called *micro channels*) at 8 m spacing, having a depth of 20 cm. The data in Figure 4 show that the micro water management system was relatively effective in lowering the groundwater level. However, farmers could not do planting in early March because the average depth of the groundwater level was less than 10 cm-surface. Figure 3 also shows that there was flooding for 10–12 days. Direct planting of watermelon seeds could not be done in these conditions and could only be done on the 14th day or in the middle of March.

Planting would have to be done at the end of the wet season in April or as a result of the El Nino effect in 2015 even in March due to the dry conditions. Crop adaptation to dry conditions could start planting in the early growth period in the wet season. The decision to move the planting time forward was made to prevent water deficiency during the generative growth phase. Dry climate conditions in August–September cause moisture content in the root zone to be close to the permanent wilting point due to the decrease of the capillary rise, because the groundwater dropped deeper than 1.50 m-surface. Rainfall started to decrease at the beginning of July and the maximum decrease occurred in the period August–October (Figure 5).

Cropping intensity on tidal lowland reclamation areas can be done two or even three times as an impact of land and water management. Farmers can grow rice-rice-corn in a year. In addition, intensive farming can decrease forest and land fire indirectly if the land is properly managed and utilized (Imanudin and Susanto, 2015).

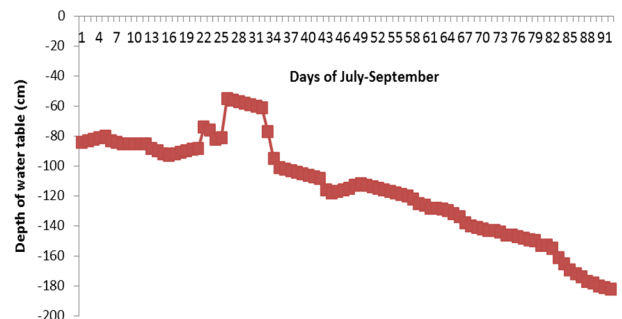


Figure 5. Groundwater level during the dry season of 2015 on Class B land [Colour figure can be viewed at wileyonlinelibrary.com]

Experiment of watermelon planting under shallow groundwater table conditions

The basic objective of the experiment was to analyse the possibilities for earlier planting of watermelon during the wet season in March or early April. For that reason the experiment was carried out in a greenhouse to identify the crop response to shallow groundwater table conditions.

Crop testing results for two groundwater conditions mentioned above showed that the crop can still grow at a groundwater depth of 5 cm-surface with a less than optimal growth level. Watermelon had already grown on the fourth day with a groundwater depth of 10 cm-surface, but it had not grown with a groundwater depth of 5 cm-surface. Plant height was 5.6 cm and the leaves were still bud (closed) with uplifted seed skin on the sixth day with a groundwater depth of 10 cm-surface, but prospective stem was just emerging for a groundwater depth of 10 cm-surface. Plant height was 12.1 cm with three leaves on the 17th day with a groundwater depth of 10 cm-surface, whereas it was 8.2 cm with three leaves on the 17th day with a groundwater depth of 5 cm-surface. Average growth rate of the crop until the 17th day for a groundwater depth of 10 cm-surface was 0.71 cm day^{-1} and its value was 0.48 cm day^{-1} for a groundwater depth of 5 cm-surface. A crop growth description is given in Figure 6.

The laboratory experiment was stopped 20 days after planting because it was estimated that the groundwater had dropped more than 20 cm-surface in field conditions. This period was at the end of the wet season (April) when farmers did their planting at the end of March. The plants can be more adaptive to environment conditions during this period. Observations on the 20th day were conducted on watermelon treated with a groundwater table at 15 cm-surface. Plant height was 15.2 cm and it had four leaves. The plants had more leaves with this treatment than those of the 10 and 5 cm-surface treatments.

Average plant height was 0.76 cm for the 15 cm-surface treatment. This value was relatively similar to the result obtained from that of 10 cm-surface. Therefore, watermelon cultivation can be started if field conditions show a groundwater level of 10 cm-surface. A contrasting condition was found with the 5 cm-surface treatment, which showed a cessation of the growth of root elongation. The root length was only 3.1 cm at 20 days after planting, which indicated that root growth avoids a high groundwater table.

Potential time of planting on Class C land

The results from greenhouse experiments also showed that watermelon can be planted under conditions of a shallow groundwater table between 10 and 15 cm-surface, if watermelon is cultivated on Class C land. The water in the tertiary canals can maintain the groundwater table. In tidal lowland areas, then, the planting time can be accelerated to the end of February or planting can be directly conducted after rice harvesting. Planting can be done by using the hole system in which after clearance of rice straw a micro canal is dug every 6–8 m, using a single plough. The planting needs to be done quickly in order to prevent drying out. If planting is done at the end of February or in early March harvesting can be expected by the end of May. The generative phase would be in May. Observation results of the groundwater-level fluctuation showed that planting could be done in early March when the groundwater level was 20–30 cm-surface (Land and Water Management Tidal Lowlands (LWMTL), 2006). Depending on the groundwater level, planting could be done in February, but it is better to do it in early March, because in February farmers are busy with first-season rice harvesting. Water retention in canals needs to be provided in order to maintain a groundwater table close to the root zone.



Figure 6. Visualization of watermelon response to shallow groundwater table conditions (15th day) [Colour figure can be viewed at wileyonlinelibrary.com]

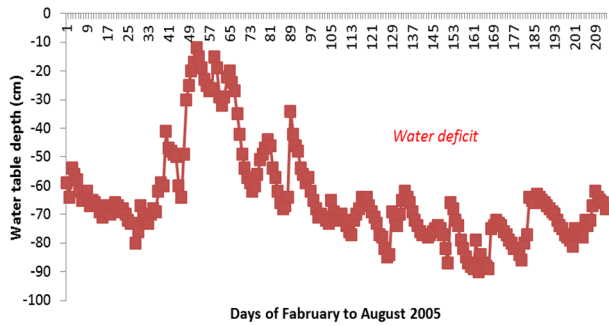


Figure 7. Groundwater table fluctuation in a Class C tidal lowland area (LWMTL, 2006) [Colour figure can be viewed at wileyonlinelibrary.com]

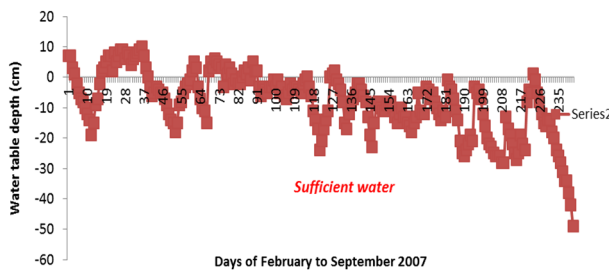


Figure 8. Groundwater fluctuation on Class B land (Imanudin *et al.*, 2010) [Colour figure can be viewed at wileyonlinelibrary.com]

The flowering phase in May poses a high risk, because the groundwater table frequently drops to 0.90–1.00 m-surface (Figure 7). Therefore, irrigation would be needed in this phase and be applied twice. Irrigation by pumps would be helpful to pump water from tertiary canals using furrow irrigation. High soil porosity in Class C land may mean that capillary water is not sufficiently available to fulfil the evapotranspiration requirement if the depth of the groundwater table is lower than 1.00 m-surface. This showed that the critical level of the groundwater table is 1.00 m-surface for Class C land, whereas it is at 1.50 m-surface for Class B land, when dominated by clay soil. Analysis results of groundwater table fluctuation showed that watermelon cultivation can be carried on without irrigation on Class B land (Figure 8).

CONCLUSIONS

The following conclusions can be drawn from this study:

- Watermelon has the potential to be developed in tidal lowland areas because it is relatively tolerant to shallow groundwater depth in the initial growth phase. The crop was able to grow at a groundwater depth of 5 cm-surface. Optimum growth was achieved at a groundwater depth of 15 cm-surface. However, field application showed that watermelon can be planted at

a groundwater depth of 10 cm-surface. Results of the field study showed that a groundwater depth for Class B–C land had reached 15 cm-surface in March–April. Accelerated planting at the end of March is important in order to prevent dryness during the generative phase, when irrigation by gravity cannot be applied;

- crop adaptation to the groundwater table is dependent on planting time and land category. The crop could be planted in June and be harvested in September without irrigation in Class A and B land. Capillary water on these land classes was sufficient to fulfil the evapotranspiration requirement. However, an earlier planting time in March and harvesting in May–June needs to be conducted on Class C land, because this land had a high soil porosity. Capillary water during the dry season in this soil could not fulfil the evapotranspiration requirement. In June–September the groundwater could reach more than 1.20 m-surface;
- the tertiary canal needs to be equipped with a stop log or flap gate to control the preferred groundwater table. The main option for Class A and B land was drainage, whereas for Class C land it was water retention.

ACKNOWLEDGEMENT

This research was carried out with funding from a research grant from the Ministry of Research, Technology and Higher Education of the Republic of Indonesia.

REFERENCES

- Adeboye IB, Olajide-Taiwo FB, Adebisi-Adelani O, Usman JM, Badmus MA. 2011. Economic analysis of watermelon based production system Oyo State Nigeria. *ARN Journal of Agricultural and Biological Science* 6(7): 53–59.
- Agele SO, Anifowose AY, Agbona IA. 2015. Irrigation scheduling effects on components of water balance and performance of dry season Fadama-grown pepper in an inland-valley ecosystem in a humid tropical environment. *International Journal of Plant & Soil Science* 4(2): 171–184 Article no. IJPSS.2015.018.
- Armstrong W. 1979. Aeration in higher plants. *Advance of Botanical Research* 7: 275–332.
- Bakri B, Imanudin M, Masreah S. 2014. The study of subsurface drainage for corn cultivation on tidal lowland Telang II South Sumatra. In *Proceedings of the National Seminar of Suboptimal Land*, Palembang, 26–27 September; 272–280.
- Bakri B, Imanudin MS, Bernas SM. 2015. Water retention option of drainage system for dry season cultivation at tidal lowland area. *Journal Agrivita* 37(3): 237–246.
- Dat J, Vandenabeele S, Vranová E, Van Montagu M, Inzé D, Van Breusegem F. 2000. Dual action of the active oxygen species during plant stress responses. *Cellular and Molecular Life Sciences* 57: 779–795.
- Directorate of Swamps. 1984. Department of Public Works Policy. In the Framework of Swamp Development. Discussion of the Pattern of Food

- Crop Agriculture Development in Tidal Areas/Lebak. Palembang, 30 July–2 August 1984
- Gao X, Huo Z, Xu X, Huang G, Steenhuis TS. 2017. *Modeling Contribution of Shallow Groundwater to Evapotranspiration and Yield of Maize in an Arid Area*, Scientific Report. <https://www.nature.com/articles/srep43122.pdf>
- Gunawan I. 2014. Benefit and cost analysis of watermelon (*Citrullus vulgaris*) in Rambah Muda village Rambah Hilir sub district at Rokan Hulu. *Journal Sungkai* **2**(1 February): 52–63.
- Hapsari TR, Adie MM. 2010. The opportunities for assembling and development of soybean tolerance of flooding. *Journal Agricultural Research and Development* **29**(2): 2010.
- Imanudin MS, Armanto ME, Susanto RH, Bernas SM. 2010. Water table fluctuation in tidal lowland for developing agricultural water management strategies. *Journal of Tropical Soils* **15**(3): 277–282 ISSN 0852-257X. Open access. Web-link: <http://journal.unila.ac.id/index.php/tropicalsoil> DOI: <https://doi.org/10.5400/jts.2010.15.3.277>.
- Imanudin MS, Armanto ME, Susanto RH. 2011. Developing seasonal operation for water table management in tidal lowland reclamation areas at South Sumatra, Indonesia. *Journal of Tropical Soils*, Unila **16**(3): 233–244 ISSN 0852-257X. Open access. Web-link: <http://journal.unila.ac.id/index.php/tropicalsoil> DOI: <https://doi.org/10.5400/jts.2011.16.3.233>.
- Imanudin MS, Bakri B. 2014. The study of corn cultivation under rainy season in tidal lowland reclamations areas to achieve 300% index cropping system. In *Proceedings National Seminar Indonesian National Committee of Irrigation and Drainage*, 16–17 May, Palembang, South Sumatra, Indonesia; 126–134.
- Imanudin MS, Susanto RH. 2015. Intensive agriculture of peat land areas to reduce carbon emission and fire prevention (a case study in Tanjung Jabung Timur tidal lowland reclamation Jambi). In *Proceedings of the 1st Young Scientist International Conference of Water Resources Development and Environmental Protection*, Malang, Indonesia, 5–7 June.
- Imanudin MS, Susanto RH, Budianta D. 2016. El-Nino effect on water management objective in tidal lowland reclamation areas (Adaptation Model for Corn). In *Proceedings 2nd World Irrigation Forum*, 6–8 November, Chiang Mai-Thailand. ISBN 978-81-89610-22-7.
- Kahlowan MA, Ashraf M, Zia-ul-Haq. 2005. Effect of shallow groundwater table on crop after requirement and crop yield. *Agricultural Water Management* **76**(1): 24–35.
- Karimova AKH, Simunek BJ, Hanjrac MA, Avliyakov M, Forkutsa I. 2014. Effects of the shallow water table on water use of winter wheat and ecosystem health: implications for unlocking the potential of groundwater in the Fergana Valley (Central Asia). *Agricultural Water Management* **131**: 57–69.
- Land and Water Management Tidal Lowlands (LWMTL). 2006. Final report of Land and Water Management on Tidal Lowlands Project in Banyuasin District South Sumatra Province, June 2004–August 2006. Utrecht, the Netherlands.
- Modi AT, Zulu NS. 2012. Watermelon landrace seedling establishment and field performance in response to differing water regimes. *African Journal of Agricultural Research* **7**(45): 6016–6021.
- Namdari M. 2011. Energy use and cost analysis of watermelon production under different farming technologies in Iran. *International Journal of Environmental Sciences* **6**(1): 2011.
- Pasaribu IS, Sumono S, Daulay B, Susanto E. 2013. The study of irrigation efficiency of tricle irrigation system for watermelon (*Citrullus vulgaris* S.) in Ultisol soil. *Journal Food Technology and Science. Food Engineering and Agriculture* **1**(2): 2013.
- Pelletier V, Gallichand J, Gumiere S, Pepin S, Caron J. 2015. Water table control for increasing yield and saving water in cranberry production. *Sustainability* **7**: 10602–10619. <https://doi.org/10.3390/su70810602>.
- Prawoto A, Zainunnuroni M, Slameto. 2005. Seed response of some cocoa clones in nursery to high soil humidity level. *Journal Pelita of Plantation* **21**(2): 90–105.
- Schultz B, Hayde L, Park S-H, Tanaka K. 2013. Global Inventory of closed-off tidal basins and developments after the closure. *Irrigation and Drainage* **62** October, Supplementary Issue: 107–123.
- Schultz B, Susanto RH, Suryadi FX, Waskito AS. 2015. Analysis of water management in reclaimed tidal lowlands of Indonesia. Experiences in the Telang I Scheme, Musi Delta, South Sumatra. In Kop J, Ravensteijn W, Kop K (eds). *Irrigation Revisited. An Anthology of Indonesian–Dutch Cooperation 1965–2014*. Eburon: Delft, the Netherlands/Jakarta, Indonesia.
- Scott BJ, Fisher JA. 1989. Selection of genotypes tolerant of soil acidity. In Robson AD (ed). *Soil Acidity and Plant Growth*. Academic Press: Sydney; p 167–204.
- Singh R, Kundu DK, Tripathi VK. 2006. Contribution of upward flux from shallow ground water table to crop water use in major soil groups of Orissa. *Journal Agriculture Physics* **6**(1): 1–6.
- Suprianto H, Ravaie E, Irianto SG, Susanto RH, Schultz B, Suryadi FX, van den Eelaart A. 2010. Land and water management tidal lowlands. Experiences in Telang and Saleh, South Sumatra. *Irrigation and Drainage* **59**(3): 317–335.
- Udom IJ, Ugwuishiwu BO, Urama RI. 2013. Groundwater contribution to crop water requirement groundwater contribution to crop water requirement of waterleaf (*talinum triangulare*) in oxisols of waterleaf (*talinum triangulare*) in oxisols of south- of south-south nigeria south nigeria. *Nigerian Journal of Technology* **32**: 424–432.
- Wang J, Huang GH, Li JS, Zheng JH, Huang QZ, Liu HJ. 2017. Effect of soil moisture-based furrow irrigation scheduling on melon (*Cucumis melo* L.) yield and quality in an arid region of Northwest China. *Agriculture Water Management* **179**: 167–176.

NOTE

¹Rp = Indonesian rupiah, 1 Rp = 0.000077 US\$, price level 2016.

Irrigation and Drainage

Published by Wiley on behalf of International Commission for Irrigation and Drainage
(the "Owner")

COPYRIGHT TRANSFER AGREEMENT

Date: February 28, 2019

Contributor name: Momon Sodik Imanudin

Contributor address: Jurusan Tanah, UNIVERSITAS SRIWIJAYA, Jalan Palembang-Prabumulih, Kampus Unsri, Indralaya, SS, 30138, Indonesia

Manuscript number: IRD-17-0102.R2

Re: Manuscript entitled DETERMINATION OF PLANTING TIME OF WATERMELON UNDER A SHALLOW GROUNDWATER TABLE IN TIDAL LOWLAND AGRICULTURE AREAS OF SOUTH SUMATRA, INDONESIA (the "Contribution")

for publication in Irrigation and Drainage (the "Journal")

published by John Wiley & Sons Ltd ("Wiley")

Dear Contributor(s):

Thank you for submitting your Contribution for publication. In order to expedite the editing and publishing process and enable the Owner to disseminate your Contribution to the fullest extent, we need to have this Copyright Transfer Agreement executed. If the Contribution is not accepted for publication, or if the Contribution is subsequently rejected, this Agreement shall be null and void.

Publication cannot proceed without a signed copy of this Agreement.

A. COPYRIGHT

1. The Contributor assigns to the Owner, during the full term of copyright and any extensions or renewals, all copyright in and to the Contribution, and all rights therein, including but not limited to the right to publish, republish, transmit, sell, distribute and otherwise use the Contribution in whole or in part in electronic and print editions of the Journal and in derivative works throughout the world, in all languages and in all media of expression now known or later developed, and to license or permit others to do so. For the avoidance of doubt, "Contribution" is defined to only include the article submitted by the Contributor for publication in the Journal and does not extend to any supporting information submitted with or referred to in the Contribution ("Supporting Information"). To the extent that any Supporting Information is submitted to the Journal for online hosting, the Owner is granted a perpetual, non-exclusive license to host and disseminate this Supporting Information for this purpose.

2. Reproduction, posting, transmission or other distribution or use of the final Contribution in whole or in part in any medium by the Contributor as permitted by this Agreement requires a citation to the Journal suitable in form and content as follows: (Title of Article, Contributor, Journal Title and Volume/Issue, Copyright © [year], copyright owner as specified in the Journal, Publisher). Links to the final article on the publisher website are encouraged where appropriate.

B. RETAINED RIGHTS

Notwithstanding the above, the Contributor or, if applicable, the Contributor's employer, retains all proprietary rights other than copyright, such as patent rights, in any process, procedure or article of manufacture described in the Contribution.

C. PERMITTED USES BY CONTRIBUTOR

1. Submitted Version. The Owner licenses back the following rights to the Contributor in the version of the Contribution as originally submitted for publication (the "Submitted Version"):

a. The right to self-archive the Submitted Version on the Contributor's personal website, place in a not for profit subject-based preprint server or repository or in a Scholarly Collaboration Network (SCN) which has signed up to the STM article sharing principles [<http://www.stm-assoc.org/stm-consultations/scn-consultation-2015/>] ("Compliant SCNs"), or in the Contributor's company/ institutional repository or archive. This right extends to both intranets and the Internet. The Contributor may replace the Submitted Version with the Accepted Version, after any relevant embargo period as set out in paragraph C.2(a) below has elapsed. The Contributor may wish to add a note about acceptance by the Journal and upon publication it is recommended that Contributors add a Digital Object Identifier (DOI) link back to the Final Published Version.

b. The right to transmit, print and share copies of the Submitted Version with colleagues, including via Compliant SCNs, provided that there is no systematic distribution of the Submitted Version, e.g. posting on a listserv, network (including SCNs which have not signed up to the STM sharing principles) or automated delivery.

2. Accepted Version. The Owner licenses back the following rights to the Contributor in the version of the Contribution that has been peer-reviewed and accepted for publication, but not final (the "Accepted Version"):

a. The right to self-archive the Accepted Version on the Contributor's personal website, in the Contributor's company/institutional repository or archive, in Compliant SCNs, and in not for profit subject-based repositories such as PubMed Central, subject to an embargo period of 12 months for scientific, technical and medical (STM) journals and 24 months for social science and humanities (SSH) journals following publication of the Final Published Version. There are separate arrangements with certain funding agencies governing reuse of the Accepted Version as set forth at the following website: <http://www.wileyauthors.com/funderagreements>. The Contributor may not update the Accepted Version or replace it with the Final Published Version. The Accepted Version posted must contain a legend as follows: This is the accepted version of the following article: FULL CITE, which has been published in final form at [Link to final article]. This article may be used for non-commercial purposes in accordance with the Wiley Self-Archiving Policy [<http://www.wileyauthors.com/self-archiving>].

b. The right to transmit, print and share copies of the Accepted Version with colleagues, including via Compliant SCNs (in private research groups only before the embargo and publicly after), provided that there is no systematic distribution of the Accepted Version, e.g. posting on a listserv, network (including SCNs which have not signed up to the STM sharing principles) or automated delivery.

3. Final Published Version. The Owner hereby licenses back to the Contributor the following rights with respect to the final published version of the Contribution (the "Final Published Version"):

a. Copies for colleagues. The personal right of the Contributor only to send or transmit individual copies of the Final Published Version in any format to colleagues upon their specific request, and to share copies in private sharing groups in Compliant SCNs, provided no fee is charged, and further provided that there is no systematic external or public distribution of the Final Published Version, e.g. posting on a listserv, network or automated delivery.

b. Re-use in other publications. The right to re-use the Final Published Version or parts thereof for any publication authored or edited by the Contributor (excluding journal articles) where such re-used material constitutes less than half of the total material in such publication. In such case, any modifications must be accurately noted.

c. Teaching duties. The right to include the Final Published Version in teaching or training duties at the Contributor's institution/place of employment including in course packs, e-reserves, presentation at professional conferences, in-house training, or distance learning. The Final Published Version may not be used in seminars outside of normal teaching obligations (e.g. commercial seminars). Electronic posting of the Final Published Version in connection with teaching/training at the Contributor's company/institution is permitted subject to the implementation of reasonable access control mechanisms, such as user name and password. Posting the Final Published Version on the open Internet is not permitted.

d. Oral presentations. The right to make oral presentations based on the Final Published Version.

4. Article Abstracts, Figures, Tables, Artwork and Selected Text (up to 250 words).

a. Contributors may re-use unmodified abstracts for any non-commercial purpose. For online uses of the abstracts, the Owner encourages but does not require linking back to the Final Published Version.

b. Contributors may re-use figures, tables, artwork, and selected text up to 250 words from their Contributions, provided the following conditions are met:

(i) Full and accurate credit must be given to the Final Published Version.

(ii) Modifications to the figures and tables must be noted. Otherwise, no changes may be made.

(iii) The re-use may not be made for direct commercial purposes, or for financial consideration to the Contributor.

(iv) Nothing herein will permit dual publication in violation of journal ethical practices.

D. CONTRIBUTIONS OWNED BY EMPLOYER

1. If the Contribution was written by the Contributor in the course of the Contributor's employment (as a "work-made-for-hire" in the course of employment), the Contribution is owned by the company/institution which must execute this Agreement (in addition to the Contributor's signature). In such case, the company/institution hereby assigns to the Owner, during the full term of copyright, all copyright in and to the Contribution for the full term of copyright throughout the world as specified in paragraph A above.

2. In addition to the rights specified as retained in paragraph B above and the rights granted back to the Contributor pursuant to paragraph C above, the Owner hereby grants back, without charge, to such company/institution, its subsidiaries and divisions, the right to make copies of and distribute the Final Published Version internally in print format or electronically on the Company's internal network. Copies so used may not be resold or distributed externally. However, the company/institution may include information and text from the Final Published Version as part of an information package included with software or other products offered for sale or license or included in patent applications. Posting of the Final Published Version by the company/institution on a public access website may only be done with

written permission, and payment of any applicable fee(s). Also, upon payment of the applicable reprint fee, the company/institution may distribute print copies of the Final Published Version externally.

E. GOVERNMENT CONTRACTS

In the case of a Contribution prepared under U.S. Government contract or grant, the U.S. Government may reproduce, without charge, all or portions of the Contribution and may authorize others to do so, for official U.S. Government purposes only, if the U.S. Government contract or grant so requires. (U.S. Government, U.K. Government, and other government employees: see notes at end.)

F. COPYRIGHT NOTICE

The Contributor and the company/institution agree that any and all copies of the Final Published Version or any part thereof distributed or posted by them in print or electronic format as permitted herein will include the notice of copyright as stipulated in the Journal and a full citation to the Journal.

G. CONTRIBUTOR'S REPRESENTATIONS

The Contributor represents that: (i) the Contribution is the Contributor's original work, all individuals identified as Contributors actually contributed to the Contribution, and all individuals who contributed are included; (ii) if the Contribution was prepared jointly, the Contributor has informed the co-Contributors of the terms of this Agreement and has obtained their signed written permission to execute this Agreement on their behalf; (iii) the Contribution is submitted only to this Journal and has not been published before, has not been included in another manuscript, and is not currently under consideration or accepted for publication elsewhere; (iv) if excerpts from copyrighted works owned by third parties are included, the Contributor shall obtain written permission from the copyright owners for all uses as set forth in the standard permissions form or the Journal's Author Guidelines, and show credit to the sources in the Contribution; (v) the Contribution and any submitted Supporting Information contains no libelous or unlawful statements, does not infringe upon the rights (including without limitation the copyright, patent or trademark rights) or the privacy of others, or contain material or instructions that might cause harm or injury and only utilize data that has been obtained in accordance with applicable legal requirements and Journal policies; (vi) there are no conflicts of interest relating to the Contribution, except as disclosed. Accordingly, the Contributor represents that the following information shall be clearly identified on the title page of the Contribution: (1) all financial and material support for the research and work; (2) any financial interests the Contributor or any co-Contributors may have in companies or other entities that have an interest in the information in the Contribution or any submitted Supporting Information (e.g., grants, advisory boards, employment, consultancies, contracts, honoraria, royalties, expert testimony, partnerships, or stock ownership); and (3) indication of no such financial interests if appropriate.


Wiley reserves the right, notwithstanding acceptance, to require changes to the Contribution, including changes to the length of the Contribution, and the right not to publish the Contribution if for any reason such publication would in the reasonable judgment of Wiley, result in legal liability or violation of journal ethical practices.

H. USE OF INFORMATION

The Contributor acknowledges that, during the term of this Agreement and thereafter, the Owner (and Wiley where Wiley is not the Owner) may process the Contributor's personal data, including storing or transferring data outside of the country of the Contributor's residence, in order to process transactions related to this Agreement and to communicate with the Contributor. By entering into this Agreement, the Contributor agrees to the processing of the Contributor's personal data (and, where applicable, confirms that the Contributor has obtained the permission from all other contributors to process their personal data). Wiley shall comply with all applicable laws, statutes and regulations relating to data protection and privacy and shall process such personal data in accordance with Wiley's Privacy Policy located at: <https://www.wiley.com/en-us/privacy>.

I agree to the COPYRIGHT TRANSFER AGREEMENT as shown above, consent to execution and delivery of the Copyright Transfer Agreement electronically and agree that an electronic signature shall be given the same legal force as a handwritten signature, and have obtained written permission from all other contributors to execute this Agreement on their behalf.

Contributor's signature (type name here):

 DR. MOMON SODIK

Date:

28/02/2019

SELECT FROM OPTIONS BELOW:

Contributor-owned work

U.S. Government work

Note to U.S. Government Employees

*A contribution prepared by a U.S. federal government employee as part of the employee's official duties, or which is an official U.S. government publication, is called a "U.S. government work", and is in the public domain in the United States. If the Contribution was not prepared as part of the employee's duties or is not an official U.S. government publication, it is not a U.S. government work. If all authors are U.S. government employees, there is no copyright to transfer and Paragraph A.1 will not apply. Contributor acknowledges that the Contribution will be published in the United States and other countries. Please sign the form to confirm Contributor Representations. If at least one author is **not** a U.S. government employee, then the non-government author should also sign the form, indicating transfer of those rights which that author has and selecting the appropriate additional ownership selection option. If more than one author is not a U.S. government employee, one may sign on behalf of the others.*

U.K. Government work (Crown Copyright)

Note to U.K. Government Employees

For Crown Copyright this form should be signed in the Contributor's signatures section above by the appropriately authorised individual and uploaded to the Wiley Author Services Dashboard. For production editor contact details please visit the Journal's online author guidelines. *The rights in a contribution prepared by an employee of a UK government department, agency or other Crown body as part of his/her official duties, or which is an official government publication, belong to the Crown and must be made available under the terms of the Open Government Licence. Contributors must ensure they comply with departmental regulations and submit the appropriate authorisation to publish. If your status as a government employee legally prevents you from signing this Agreement, please contact the Journal production editor. If this selection does not apply to at least one author in the group, this author should also sign the form, indicating transfer of those rights which that author has and selecting the appropriate additional ownership selection option. If this applies to more than one author, one may sign on behalf of the others.*

Other

Including Other Government work or Non-Governmental Organisation work

Note to Non-U.S., Non-U.K. Government Employees or Non-Governmental Organisation Employees

For Other Government or Non-Governmental Organisation work this form should be signed in the Contributor's signatures section above by the appropriately authorised individual and uploaded to the Wiley

Author Services Dashboard. For production editor contact details please visit the Journal's online author guidelines. *If you are employed by the Australian Government, the World Bank, the World Health Organization, the International Monetary Fund, the European Atomic Energy Community, the Jet Propulsion Laboratory at California Institute of Technology, the Asian Development Bank, the Bank of International Settlements, or are a Canadian Government civil servant, please download a copy of the license agreement from <http://www.wileyauthors.com/licensingFAQ> and upload the form to the Wiley Author Services Dashboard. If your status as a government or non-governmental organisation employee legally prevents you from signing this Agreement, please contact the Journal production editor. If this selection does not apply to at least one author in the group, this author should also sign the form, indicating transfer of those rights which that author has and selecting the appropriate additional ownership selection option. If this applies to more than one author, one may sign on behalf of the others.*

Name of Government/Non-Governmental Organisation:

[] Company/institution owned work (made for hire in the course of employment)

For "work made for hire" this form should be signed and uploaded to the Wiley Author Services Dashboard. For production editor contact details please visit the Journal's online author guidelines. *If you are an employee of Amgen, please download a copy of the company addendum from <http://www.wileyauthors.com/licensingFAQ> and return your signed license agreement along with the addendum. If this selection does not apply to at least one author in the group, this author should also sign the form, indicating transfer of those rights which that author has and selecting the appropriate additional ownership selection option. If this applies to more than one author, one may sign on behalf of the others.*

Name of Company/Institution:

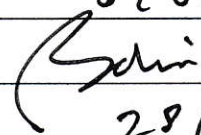
Authorized Signature of Employer:



Date:

28/02/2019

Signature of Employee:



Date:

28/02/2019

DETERMINATION OF PLANTING TIME OF WATERMELON UNDER A SHALLOW GROUNDWATER TABLE IN TIDAL LOWLAND AGRICULTURE AREAS OF SOUTH SUMATRA, INDONESIA[†]

MOMON SODIK IMANUDIN*, M.E. ARMANTO AND BAKRI

Department of Soil Science, Faculty of Agriculture, Sriwijaya University, Palembang, Indonesia

ABSTRACT

Watermelon cultivation is one of the appropriate alternatives in order to increase farmers' income from tidal lowland agriculture. Research into crop adaptation to wet soil conditions is required to enable farmers to decide the best planting time under various conditions within the existing land classification. The research to determine crop physiological response during the initial growth period was conducted in a greenhouse. This was combined with field treatments based on groundwater table depths at 15, 10 and 5 cm-surface, respectively. Analysis of crop potential based on the water status conditions in the root zone was conducted by using secondary and primary data (daily records). Results of crop adaptation at shallow groundwater table depth showed that the treatments with groundwater table depth of 10 and 5 cm-surface were not significantly different in terms of plant height, with a size of 12.6 and 12.3 cm, having three leaves. However, it had a significant effect on root length, with a length of 11.9 and 3.1 cm, respectively. Maximum plant height of 15.2 cm and four leaves were found for the treatment with a groundwater table depth of 15 cm-surface. It may be concluded that it is best for farmers to plant at a groundwater table depth of 10 cm-surface. © 2019 John Wiley & Sons, Ltd.

KEY WORDS: tidal lowland; watermelon; groundwater table; drainage

Received 15 May 2017; Revised 31 October 2018; Accepted 4 November 2018

RÉSUMÉ

La culture de la pastèque est l'une des alternatives appropriées pour augmenter les revenus des agriculteurs issus de l'agriculture des plaines de marée. Des recherches sur l'adaptation des cultures aux conditions de sol humides sont nécessaires pour permettre aux agriculteurs de décider du meilleur moment de plantation dans diverses conditions dans la classification des terres existante. Les recherches visant à déterminer la réponse physiologique des cultures au cours de la période de croissance initiale ont été menées en serre. Ceci a été combiné avec des traitements sur le terrain basés sur la profondeur de la nappe phréatique à 15, 10 et 5 cm de surface respectivement. L'analyse du potentiel des cultures en fonction des conditions de l'état de l'eau dans la zone racinaire a été réalisée à l'aide de données secondaires et primaires (enregistrements quotidiens). Les résultats de l'adaptation des cultures à la profondeur de la nappe phréatique peu profonde ont montré que les traitements avec une profondeur de la nappe phréatique de 10 et 5 cm n'étaient pas significativement différents en termes de hauteur de plants de 12,6 et 12,3 cm, avec trois feuilles. Cependant, il a eu un effet significatif sur la longueur de la racine avec une magnitude de 11,9 et 3,1 cm, respectivement. Une hauteur de plant maximale de 15,2 cm et quatre feuilles a été trouvée pour le traitement avec une profondeur de nappe phréatique de 15 cm. On peut en conclure que les agriculteurs peuvent mieux planter à une profondeur de la nappe phréatique de 10 cm. © 2019 John Wiley & Sons, Ltd.

MOTS CLÉS: plaine de marée; pastèque; nappe phréatique; drainage

*Correspondence to: Dr Momon Sodik Imanudin, Department of Soil Science, Faculty of Agriculture, Sriwijaya University, Inderalaya Campus Jln Palembang-Prabumulih Km 32, Palembang, Indonesia. Tel/Fax: +62 711 580469. E-mail: momon_unsri@yahoo.co.id

[†]Détermination de la date de plantation de pastèques en agriculture sous nappe phréatique peu profonde des plaines de marées.

Contract/grant sponsor: Hibah Bersaing (Grand competition) research grant of Ministry of Research, Technology and Higher Education of Indonesia Republic; contract/grant number: 0581/E3/2016

Contract/grant sponsor: Ministry of Research, Technology and Higher Education of the Republic of Indonesia; contract/grant number:

INTRODUCTION

Tidal lowlands are low-lying, flat coastal plains, with a micro relief of not more than 1.00 m (Schultz *et al.*, 2013). Depending on the relative position of the land to the tide, the following classification has been made by the Directorate of Swamps (1984). There are four hydro-topographic classes:

- Class A is land below low high tide. The land can always receive water from the tide during the dry and wet seasons;
- Class B is land below high tide, but above land in Class A. The land can only receive tide water during the wet season;
- Class C is land not higher than 0.50 m above the highest tide. The water table is lower than 0.50 m-surface. Water supply from high tidal water cannot be provided because it is below the surface. Class C land is therefore highly dependent on rainfall;
- Class D is land above class C (upland soils). The land never receives water from the tide and is suitable for upland crops or plantations. The water table is deeper than 0.50 m-surface.

In tidal lowland areas tertiary canals have the function of collecting and discharging excess water during the wet season and if possible to supply fresh water during the dry season. When stop logs or flap gates are installed in these canals improved water management with a focus on these functions can be established (Suprianto *et al.*, 2010; Imanudin *et al.*, 2016).

Agriculture in tidal lowland areas of Indonesia has faced the problem of land use conversion from food crops to plantation crops. One way to control land use conversion in tidal lowland agriculture is to increase planting intensity. Studies by Imanudin *et al.* (2010, 2011) in tidal lowland in the Telang II area showed that the land had great potential for two or even three crops per year (Schultz *et al.*, 2015). The change of planting pattern from one into two times of planting can bring an equal income compared to that from oil palm. The change of planting pattern from *rice-fallow* into *rice-corn* and *rice-corn-corn* was more profitable (Imanudin and Bakri, 2014). Crop diversification with watermelon provides new prospects for farmers because it can result in a higher income compared to that of an oil palm plantation. The profit gained from watermelon cultivation with duration of 70–90 days can be as high as 30 million Rp/ha.¹ According to Gunawan (2014), if watermelon production is 11 t and the price is 3000 Rp kg⁻¹, then the net profit received by the farmers is about 18.5 million Rp.

Watermelon cultivation is therefore one of the appropriate alternatives in order to increase farmers' income from tidal lowland agriculture. However, information about the

minimum depth of the groundwater table for crop planting is very important for farmers to determine the planting date. Therefore, research on crop adaptation to wet soil conditions is required to enable farmers to decide on the best planting time under various conditions within the existing land classification. This paper describes the experimental research on watermelon under greenhouse control conditions and validated by using groundwater data that have been recorded in the Telang area, South Sumatra.

BACKGROUND

The value of the benefit/cost (B/C) ratio is highly dependent on the cost of agricultural inputs. Research in Iran showed that there the B/C ratio of watermelon plants was 2.6 (Namdari, 2011). Adeboye *et al.* (2011) reported that the B/C ratios in Nigeria are lower at only 2.3 because of the costs of transportation and fertilizer. At present the largest watermelon-producing country is China. However, Indonesia is among the top 20 countries exporting the fruit. A watermelon cultivation effort in the lowlands is considered to be useful as an option for farm enterprise diversification.

Wang *et al.* (2017) reported that irrigation is needed for crop cultivation if rainfall during the growing season is less than 120 mm. They stated that 68 mm irrigation water will increase production by 46%. They also stated that irrigation water coupled with mulch can increase production by 11.4 t ha⁻¹ compared to cultivation without mulch.

Evapotranspiration is strongly influenced by changes in groundwater depth. The closer the groundwater is to the soil surface, the higher the evapotranspiration. In lowland areas plant growth is highly dependent on water supply from capillary water movement. Results of a study by Singh *et al.* (2006) on *Typic Haplustalf* soil with a clay content of 45% showed capillary water movement of 18.7 mm day⁻¹ at a groundwater depth of 0.90 m-surface. The groundwater contribution decreased to 10.7 mm day⁻¹ at a groundwater depth of 1.20 m-surface. Results of a study by Singh *et al.* (2006) showed that groundwater contribution was 10.7 mm day⁻¹ if the groundwater table depth was 1.20 m-surface for dominated clay textural soil. On the other hand, capillary water contribution was 4.8 mm day⁻¹ if the groundwater table was at 0.74 m-surface and 2.5 mm/day if it was at 1.00 m-surface for sandy loam soil (Udom *et al.*, 2013). The groundwater contribution in sandy clay soil at a groundwater depth of 0.74 m-surface was 4.76 mm day⁻¹ and 2.45 mm day⁻¹ at a groundwater depth of 1.00 m-surface (Udom *et al.*, 2013). These data showed that groundwater movement at 1.00–1.20 m-surface is sufficient to fulfil the evapotranspiration requirement. However, the crop will require additional irrigation water if the

groundwater is located deeper than 2.00 m-surface. Therefore, the water retention function to keep the groundwater table at 1.00–1.30 m-surface is very important if farmers cultivate crops during the dry season. Karimova *et al.* (2014) reported for the case of loamy clay soil that a groundwater table at 1.50 m-surface resulted in evapotranspiration of 47% and at 3 m-surface only of 23%. This finding showed that the crop required irrigation for maximum evapotranspiration at those positions. As reported by Pelletier *et al.* (2015), at a groundwater depth of 0.60 m-surface almost 70–80% irrigation water can be saved. According to Agele *et al.* (2015), variation in the contribution of capillary water to groundwater storage is a function of the groundwater depth. A high capillary rise is obtained when the depth of the groundwater table is within the threshold of the capillary rise during the harvesting period and evapotranspiration can be entirely sourced from groundwater. The simulations conducted by Gao *et al.* (2017) suggest that at a groundwater depth of 1.00 m-surface 40% of the evapotranspiration from plants is supplied from capillary water. Reported by Saraiva *et al.*, (2018) to reduce water requirements in watermelon cultivation, mulch technology was successfully applied. Through that technology the production of watermelon reaches 73.66 Mg ha⁻¹ with an irrigation water level of 314 mm.

The ideal conditions for crop growth are an available water condition between field capacity and permanent wilting point. Crop growth at the initial phase will be disturbed if the soil moisture is at 75% of exhausted available water, whereas optimum crop growth is at 50% of exhausted available water (Modi and Zulu, 2012). A crop which is flooded during a short time will experience hypoxia (lack of O₂). Hypoxia usually occurs if parts of the crop roots are flooded (the crown part is not flooded) or when the crop is flooded for a long time but crop roots are located near the soil surface. If all parts of a crop are flooded, then the roots are located deeper in the soil and experience flooding for a longer time so that the crop is in anoxia condition (an environment without O₂). The anoxia condition occurs 6–8 h after flooding because O₂ is suppressed by water and the rest of the O₂ is utilized by microorganisms. The left-over O₂ content within the soil during flooded conditions with a crop is used up faster because the O₂ diffusion rate within a wet soil is 10 000 times slower than that in air (Amstrong, 1979). Conditions of hypoxia or anoxia not only prevent N fixation, but also distribution of N and other minerals, which in turn impede root growth and nodulation. Leaves will experience yellowing followed by leaf fall due to insufficient transportation of N and minerals into the crown part. Scott and Fisher (1989) reported that flooding effects were indicated by leaf yellowing, leaf fall at the lowest joint, dwarf growth and a decrease of dry matter weight and crop yield. According to Hapsari and Adie (2010), results of their study on

soybeans showed that yield losses at the vegetative phase were generally lower than during the reproductive phase, having values of 17–43 and 50–56% respectively. The magnitude of yield losses was dependent on crop variety, crop growth phase, flooding period, soil texture and the existence of crop weeds and diseases. According to Pasaribu *et al.* (2013), under tropical climatic conditions in *ultisol* soil the crop water requirement for watermelon is 2.8 mm day⁻¹ for the initial growth phase, 6.2 mm day⁻¹ for the middle growth phase and 4.4 mm day⁻¹ for the final growth phase, respectively.

Tidal lowland areas with a shallow groundwater table have a high potential for watermelon cultivation. The groundwater contribution through capillary flow is sufficient to provide the crop water requirement (Imanudin and Bakri, 2014). This condition has the advantage that irrigation is not needed, resulting in cost saving. Imanudin *et al.* (2010) stated that controlled drainage is the best option to maintain preferred water levels in lowland areas. Farmers would have to install hydraulic structures in tertiary canals in order to control the open water table at levels in such a way that optimal growth conditions for the crops are created. However, if planting is delayed at flowering stage during the dry season and the groundwater depth exceeds 1.50 m-surface, irrigation by pumping needs to be provided (Singh *et al.*, 2006). In addition, a long period of flooding results in abiotic stress of the crop, which affects the sprout growth rate, seed development and subsequently affects crop growth and development, especially during the initial growth period (Dat *et al.*, 2000). The food crop is capable of tolerating a water content level which exceeds the field capacity by 25% (Prawoto *et al.*, 2005).

In the Telang area during the November–January period the water is generally above the soil surface with a 10–20 cm inundation height. In this period rice is planted (first season), starting in February the water level is gradually lowered to a depth of 20–30 cm-surface and the rice reaches the harvest period (Imanudin and Bakri, 2014). According to Bakri *et al.* (2014) the groundwater levels after rice harvesting are still high enough for the cultivation of a second crop. If there are tertiary gates then they will be operated to achieve maximum drainage. In the March–April period, groundwater levels in tidal lowlands that have a Class B hydro-topography are in the range of 20–30 cm-surface. Thus the soil moisture in the root zone is still too wet for a second crop like corn. However watermelon plants could be planted by the end of April.

Based on the above discussion, applied research was considered to be required to determine watermelon crop response at the initial phase to shallow groundwater table conditions.

MATERIALS AND METHODS

The research was conducted from March to April 2016 in the greenhouse at the Agroecotechnology Department, Faculty of Agriculture, Sriwijaya University. Data of daily groundwater level from secondary data and direct observations were used to analyse the planting time. The secondary data were obtained in tidal lowland pilot project areas in the Telang I area. The direct observations were done on a tertiary plot in the Telang II area in 2015 (Imanudin *et al.*, 2010).

Materials and equipment used in this study were soil, having a sandy loam texture, watermelon seeds, water and aqua bottles. Equipment for groundwater level control was obtained by using the continuous flow system (Figure 1) in which the groundwater level is kept in equilibrium with that in a reservoir using the principle of connected vessels. The experimental application of groundwater depth to supply irrigation by capillary rise is presented in Figure 2. Treatments consisted of maintaining groundwater depth at 5, 10 and 15 cm-surface. In order to maintain a constant groundwater level, the water height in the column was kept constant, which required daily observation. Crop growth was determined by measuring height as well as number of leaves at 2 weeks after planting. Root length and number of leaves for each treatment were also observed at the end of the experiment.

To determine the best planting in the field, daily groundwater data were analysed by comparing the greenhouse experimental result of watermelon growth response to shallow groundwater tables in the initial phase. Data analysis of the daily groundwater level was carried out to



Figure 2. Experimental application of groundwater depth to supply irrigation water to the crop [Colour figure can be viewed at wileyonlinelibrary.com]

determine planting potential in the field. The data of daily groundwater level were also compared with rainfall data in 2015 that were obtained from Kenten Climatologic Station in Palembang.

RESULTS AND DISCUSSION

Study of planting potential in tidal lowland area

Watermelon cultivation in tidal lowland areas is highly dependent on the season. Planting in the wet season cannot be implemented due to the very high groundwater level as a result of rainfall. Figure 3 shows groundwater level observations in the Telang I area in 2009, which indicate that the groundwater was too saturated up to May for cultivation of crops, except for rice. Planting could be done by the end

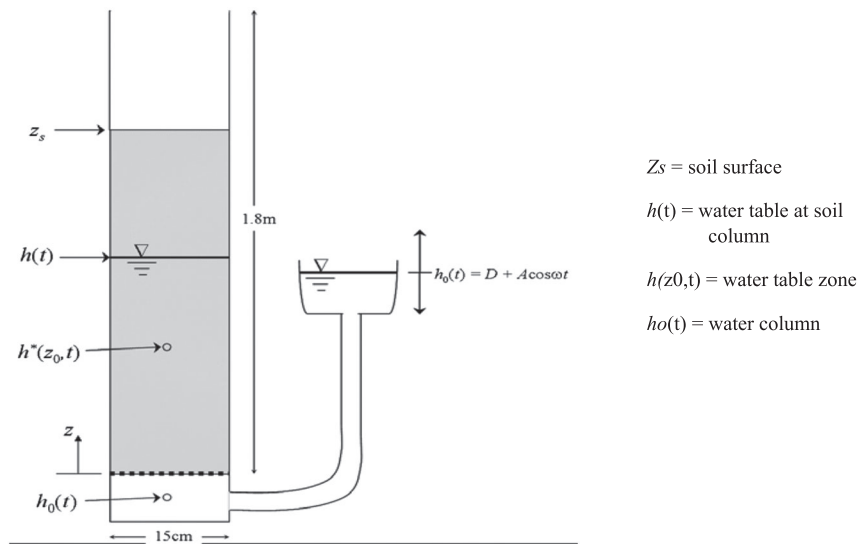


Figure 1. Experimental set-up of groundwater contribution to crop water requirement (Udom *et al.*, 2013)

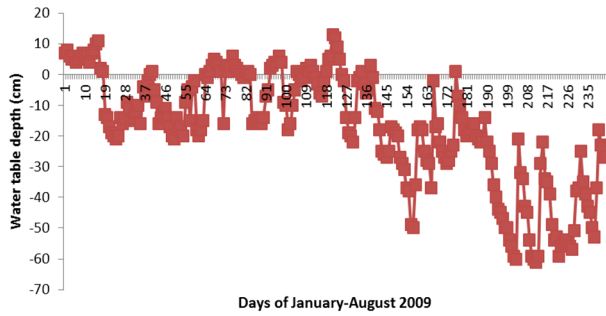


Figure 3. Groundwater level during the January–August period in normal conditions (Imanudin *et al.*, 2010) [Colour figure can be viewed at wileyonlinelibrary.com]

of May or early June with as a consequence that the crops frequently experienced dryness during the generative phase in August.

When structures in the tertiary canals have been installed, then according to Bakri *et al.* (2015) the water management objective for crop cultivation in the period June–September will be water retention within the tertiary canals. If high fresh tidal water can still enter the tertiary canal, then a proper water gate is a stop log with a retention level of 0.50 m from the bottom level of the canal. The stop log height would have to be regulated such that high tidal water can enter the canal and water is held at a minimum of 0.50 m-surface during the low tide period. If an automatic fibre flap gate has been installed, then the gate position during the dry season needs to be before the culvert at the downstream side of the tertiary canal so that high tidal water can enter the canal and the gate will automatically close during the low tide period. However, such gates can easily be damaged and cannot be repaired by the farmers (Imanudin *et al.*, 2016).

Although in November high tidal water can be blocked to prevent it from getting on to the land, high rainfall intensity coupled with insufficient duration of low tide for discharge will result in full canals and it will be difficult to achieve groundwater drawdown. Figure 4 shows data of groundwater-level fluctuation from February to March on

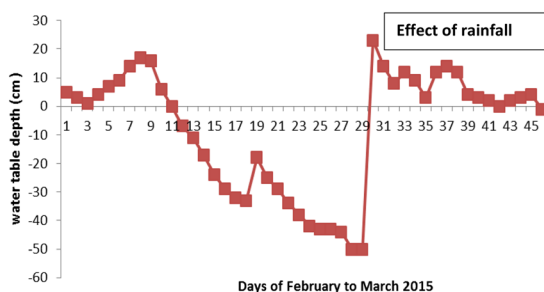


Figure 4. Groundwater level in February and March 2015 under dry conditions [Colour figure can be viewed at wileyonlinelibrary.com]

Class B land in 2015. The drastic upward movement of the groundwater level was due to rainfall. At that time there were no structures and the tide water could enter the tertiary block, so the land had more excess water and a higher groundwater level or inundation during the wet season. The groundwater level dropped continuously in the case of no rainfall. In addition to the structures in the tertiary canals, in the concerned area a micro water management system was installed. The system consists of small canals (called *micro channels*) at 8 m spacing, having a depth of 20 cm. The data in Figure 4 show that the micro water management system was relatively effective in lowering the groundwater level. However, farmers could not do planting in early March because the average depth of the groundwater level was less than 10 cm-surface. Figure 3 also shows that there was flooding for 10–12 days. Direct planting of watermelon seeds could not be done in these conditions and could only be done on the 14th day or in the middle of March.

Planting would have to be done at the end of the wet season in April or as a result of the El Nino effect in 2015 even in March due to the dry conditions. Crop adaptation to dry conditions could start planting in the early growth period in the wet season. The decision to move the planting time forward was made to prevent water deficiency during the generative growth phase. Dry climate conditions in August–September cause moisture content in the root zone to be close to the permanent wilting point due to the decrease of the capillary rise, because the groundwater dropped deeper than 1.50 m-surface. Rainfall started to decrease at the beginning of July and the maximum decrease occurred in the period August–October (Figure 5).

Cropping intensity on tidal lowland reclamation areas can be done two or even three times as an impact of land and water management. Farmers can grow rice-rice-corn in a year. In addition, intensive farming can decrease forest and land fire indirectly if the land is properly managed and utilized (Imanudin and Susanto, 2015).

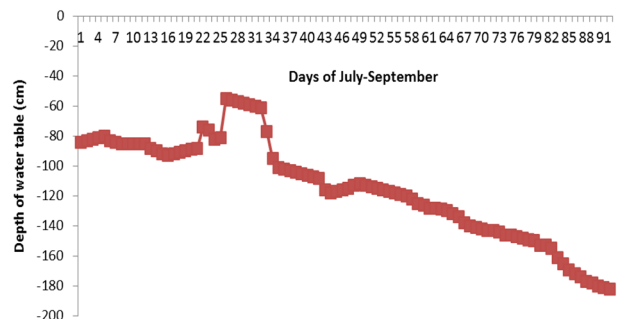


Figure 5. Groundwater level during the dry season of 2015 on Class B land [Colour figure can be viewed at wileyonlinelibrary.com]

Experiment of watermelon planting under shallow groundwater table conditions

The basic objective of the experiment was to analyse the possibilities for earlier planting of watermelon during the wet season in March or early April. For that reason the experiment was carried out in a greenhouse to identify the crop response to shallow groundwater table conditions.

Crop testing results for two groundwater conditions mentioned above showed that the crop can still grow at a groundwater depth of 5 cm-surface with a less than optimal growth level. Watermelon had already grown on the fourth day with a groundwater depth of 10 cm-surface, but it had not grown with a groundwater depth of 5 cm-surface. Plant height was 5.6 cm and the leaves were still bud (closed) with uplifted seed skin on the sixth day with a groundwater depth of 10 cm-surface, but prospective stem was just emerging for a groundwater depth of 10 cm-surface. Plant height was 12.1 cm with three leaves on the 17th day with a groundwater depth of 10 cm-surface, whereas it was 8.2 cm with three leaves on the 17th day with a groundwater depth of 5 cm-surface. Average growth rate of the crop until the 17th day for a groundwater depth of 10 cm-surface was 0.71 cm day^{-1} and its value was 0.48 cm day^{-1} for a groundwater depth of 5 cm-surface. A crop growth description is given in Figure 6.

The laboratory experiment was stopped 20 days after planting because it was estimated that the groundwater had dropped more than 20 cm-surface in field conditions. This period was at the end of the wet season (April) when farmers did their planting at the end of March. The plants can be more adaptive to environment conditions during this period. Observations on the 20th day were conducted on watermelon treated with a groundwater table at 15 cm-surface. Plant height was 15.2 cm and it had four leaves. The plants had more leaves with this treatment than those of the 10 and 5 cm-surface treatments.

Average plant height was 0.76 cm for the 15 cm-surface treatment. This value was relatively similar to the result obtained from that of 10 cm-surface. Therefore, watermelon cultivation can be started if field conditions show a groundwater level of 10 cm-surface. A contrasting condition was found with the 5 cm-surface treatment, which showed a cessation of the growth of root elongation. The root length was only 3.1 cm at 20 days after planting, which indicated that root growth avoids a high groundwater table.

Potential time of planting on Class C land

The results from greenhouse experiments also showed that watermelon can be planted under conditions of a shallow groundwater table between 10 and 15 cm-surface, if watermelon is cultivated on Class C land. The water in the tertiary canals can maintain the groundwater table. In tidal lowland areas, then, the planting time can be accelerated to the end of February or planting can be directly conducted after rice harvesting. Planting can be done by using the hole system in which after clearance of rice straw a micro canal is dug every 6–8 m, using a single plough. The planting needs to be done quickly in order to prevent drying out. If planting is done at the end of February or in early March harvesting can be expected by the end of May. The generative phase would be in May. Observation results of the groundwater-level fluctuation showed that planting could be done in early March when the groundwater level was 20–30 cm-surface (Land and Water Management Tidal Lowlands (LWMTL), 2006). Depending on the groundwater level, planting could be done in February, but it is better to do it in early March, because in February farmers are busy with first-season rice harvesting. Water retention in canals needs to be provided in order to maintain a groundwater table close to the root zone.



Figure 6. Visualization of watermelon response to shallow groundwater table conditions (15th day) [Colour figure can be viewed at wileyonlinelibrary.com]

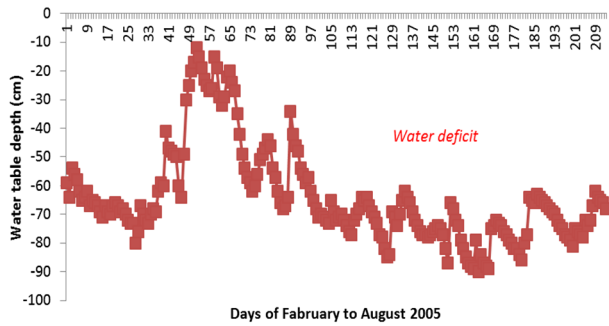


Figure 7. Groundwater table fluctuation in a Class C tidal lowland area (LWMTL, 2006) [Colour figure can be viewed at wileyonlinelibrary.com]

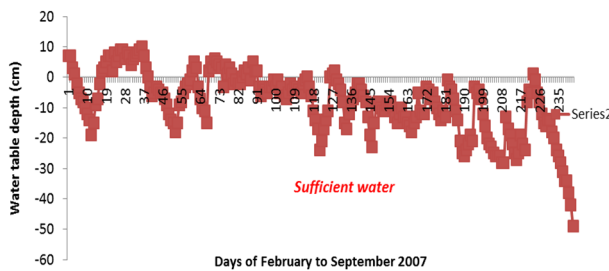


Figure 8. Groundwater fluctuation on Class B land (Imanudin *et al.*, 2010) [Colour figure can be viewed at wileyonlinelibrary.com]

The flowering phase in May poses a high risk, because the groundwater table frequently drops to 0.90–1.00 m-surface (Figure 7). Therefore, irrigation would be needed in this phase and be applied twice. Irrigation by pumps would be helpful to pump water from tertiary canals using furrow irrigation. High soil porosity in Class C land may mean that capillary water is not sufficiently available to fulfil the evapotranspiration requirement if the depth of the groundwater table is lower than 1.00 m-surface. This showed that the critical level of the groundwater table is 1.00 m-surface for Class C land, whereas it is at 1.50 m-surface for Class B land, when dominated by clay soil. Analysis results of groundwater table fluctuation showed that watermelon cultivation can be carried on without irrigation on Class B land (Figure 8).

CONCLUSIONS

The following conclusions can be drawn from this study:

- Watermelon has the potential to be developed in tidal lowland areas because it is relatively tolerant to shallow groundwater depth in the initial growth phase. The crop was able to grow at a groundwater depth of 5 cm-surface. Optimum growth was achieved at a groundwater depth of 15 cm-surface. However, field application showed that watermelon can be planted at

a groundwater depth of 10 cm-surface. Results of the field study showed that a groundwater depth for Class B–C land had reached 15 cm-surface in March–April. Accelerated planting at the end of March is important in order to prevent dryness during the generative phase, when irrigation by gravity cannot be applied;

- crop adaptation to the groundwater table is dependent on planting time and land category. The crop could be planted in June and be harvested in September without irrigation in Class A and B land. Capillary water on these land classes was sufficient to fulfil the evapotranspiration requirement. However, an earlier planting time in March and harvesting in May–June needs to be conducted on Class C land, because this land had a high soil porosity. Capillary water during the dry season in this soil could not fulfil the evapotranspiration requirement. In June–September the groundwater could reach more than 1.20 m-surface;
- the tertiary canal needs to be equipped with a stop log or flap gate to control the preferred groundwater table. The main option for Class A and B land was drainage, whereas for Class C land it was water retention.

ACKNOWLEDGEMENT

This research was carried out with funding from a research grant from the Ministry of Research, Technology and Higher Education of the Republic of Indonesia.

REFERENCES

- Adeboye IB, Olajide-Taiwo FB, Adebisi-Adelani O, Usman JM, Badmus MA. 2011. Economic analysis of watermelon based production system Oyo State Nigeria. *ARN Journal of Agricultural and Biological Science* 6(7): 53–59.
- Agele SO, Anifowose AY, Agbona IA. 2015. Irrigation scheduling effects on components of water balance and performance of dry season Fadama-grown pepper in an inland-valley ecosystem in a humid tropical environment. *International Journal of Plant & Soil Science* 4(2): 171–184 Article no. IJPSS.2015.018.
- Armstrong W. 1979. Aeration in higher plants. *Advance of Botanical Research* 7: 275–332.
- Bakri B, Imanudin M, Masreah S. 2014. The study of subsurface drainage for corn cultivation on tidal lowland Telang II South Sumatra. In *Proceedings of the National Seminar of Suboptimal Land*, Palembang, 26–27 September; 272–280.
- Bakri B, Imanudin MS, Bernas SM. 2015. Water retention option of drainage system for dry season cultivation at tidal lowland area. *Journal Agrivita* 37(3): 237–246.
- Dat J, Vandenabeele S, Vranová E, Van Montagu M, Inzé D, Van Breusegem F. 2000. Dual action of the active oxygen species during plant stress responses. *Cellular and Molecular Life Sciences* 57: 779–795.
- Directorate of Swamps. 1984. Department of Public Works Policy. In the Framework of Swamp Development. Discussion of the Pattern of Food

- Crop Agriculture Development in Tidal Areas/Lebak. Palembang, 30 July–2 August 1984
- Gao X, Huo Z, Xu X, Huang G, Steenhuis TS. 2017. *Modeling Contribution of Shallow Groundwater to Evapotranspiration and Yield of Maize in an Arid Area*, Scientific Report. <https://www.nature.com/articles/srep43122.pdf>
- Gunawan I. 2014. Benefit and cost analysis of watermelon (*Citrullus vulgaris*) in Rambah Muda village Rambah Hilir sub district at Rokan Hulu. *Journal Sungkai* **2**(1 February): 52–63.
- Hapsari TR, Adie MM. 2010. The opportunities for assembling and development of soybean tolerance of flooding. *Journal Agricultural Research and Development* **29**(2): 2010.
- Imanudin MS, Armanto ME, Susanto RH, Bernas SM. 2010. Water table fluctuation in tidal lowland for developing agricultural water management strategies. *Journal of Tropical Soils* **15**(3): 277–282 ISSN 0852-257X. Open access. Web-link: <http://journal.unila.ac.id/index.php/tropicalsoil> DOI: <https://doi.org/10.5400/jts.2010.15.3.277>.
- Imanudin MS, Armanto ME, Susanto RH. 2011. Developing seasonal operation for water table management in tidal lowland reclamation areas at South Sumatra, Indonesia. *Journal of Tropical Soils*, Unila **16**(3): 233–244 ISSN 0852-257X. Open access. Web-link: <http://journal.unila.ac.id/index.php/tropicalsoil> DOI: <https://doi.org/10.5400/jts.2011.16.3.233>.
- Imanudin MS, Bakri B. 2014. The study of corn cultivation under rainy season in tidal lowland reclamations areas to achieve 300% index cropping system. In *Proceedings National Seminar Indonesian National Committee of Irrigation and Drainage*, 16–17 May, Palembang, South Sumatra, Indonesia; 126–134.
- Imanudin MS, Susanto RH. 2015. Intensive agriculture of peat land areas to reduce carbon emission and fire prevention (a case study in Tanjung Jabung Timur tidal lowland reclamation Jambi). In *Proceedings of the 1st Young Scientist International Conference of Water Resources Development and Environmental Protection*, Malang, Indonesia, 5–7 June.
- Imanudin MS, Susanto RH, Budianta D. 2016. El-Nino effect on water management objective in tidal lowland reclamation areas (Adaptation Model for Corn). In *Proceedings 2nd World Irrigation Forum*, 6–8 November, Chiang Mai-Thailand. ISBN 978-81-89610-22-7.
- Kahlowan MA, Ashraf M, Zia-ul-Haq. 2005. Effect of shallow groundwater table on crop after requirement and crop yield. *Agricultural Water Management* **76**(1): 24–35.
- Karimova AKH, Simunek BJ, Hanjrac MA, Avliyakov M, Forkutsa I. 2014. Effects of the shallow water table on water use of winter wheat and ecosystem health: implications for unlocking the potential of groundwater in the Fergana Valley (Central Asia). *Agricultural Water Management* **131**: 57–69.
- Land and Water Management Tidal Lowlands (LWMTL). 2006. Final report of Land and Water Management on Tidal Lowlands Project in Banyuasin District South Sumatra Province, June 2004–August 2006. Utrecht, the Netherlands.
- Modi AT, Zulu NS. 2012. Watermelon landrace seedling establishment and field performance in response to differing water regimes. *African Journal of Agricultural Research* **7**(45): 6016–6021.
- Namdari M. 2011. Energy use and cost analysis of watermelon production under different farming technologies in Iran. *International Journal of Environmental Sciences* **6**(1): 2011.
- Pasaribu IS, Sumono S, Daulay B, Susanto E. 2013. The study of irrigation efficiency of tricle irrigation system for watermelon (*Citrullus vulgaris* S.) in Ultisol soil. *Journal Food Technology and Science. Food Engineering and Agriculture* **1**(2): 2013.
- Pelletier V, Gallichand J, Gumiere S, Pepin S, Caron J. 2015. Water table control for increasing yield and saving water in cranberry production. *Sustainability* **7**: 10602–10619. <https://doi.org/10.3390/su70810602>.
- Prawoto A, Zainunnuroni M, Slameto. 2005. Seed response of some cocoa clones in nursery to high soil humidity level. *Journal Pelita of Plantation* **21**(2): 90–105.
- Schultz B, Hayde L, Park S-H, Tanaka K. 2013. Global Inventory of closed-off tidal basins and developments after the closure. *Irrigation and Drainage* **62** October, Supplementary Issue: 107–123.
- Schultz B, Susanto RH, Suryadi FX, Waskito AS. 2015. Analysis of water management in reclaimed tidal lowlands of Indonesia. Experiences in the Telang I Scheme, Musi Delta, South Sumatra. In Kop J, Ravensteijn W, Kop K (eds). *Irrigation Revisited. An Anthology of Indonesian–Dutch Cooperation 1965–2014*. Eburon: Delft, the Netherlands/Jakarta, Indonesia.
- Scott BJ, Fisher JA. 1989. Selection of genotypes tolerant of soil acidity. In Robson AD (ed). *Soil Acidity and Plant Growth*. Academic Press: Sydney; p 167–204.
- Singh R, Kundu DK, Tripathi VK. 2006. Contribution of upward flux from shallow ground water table to crop water use in major soil groups of Orissa. *Journal Agriculture Physics* **6**(1): 1–6.
- Suprianto H, Ravaie E, Irianto SG, Susanto RH, Schultz B, Suryadi FX, van den Eelaart A. 2010. Land and water management tidal lowlands. Experiences in Telang and Saleh, South Sumatra. *Irrigation and Drainage* **59**(3): 317–335.
- Udom IJ, Ugwuishiwu BO, Urama RI. 2013. Groundwater contribution to crop water requirement groundwater contribution to crop water requirement of waterleaf (*talinum triangulare*) in oxisols of waterleaf (*talinum triangulare*) in oxisols of south- of south-south nigeria south nigeria. *Nigerian Journal of Technology* **32**: 424–432.
- Wang J, Huang GH, Li JS, Zheng JH, Huang QZ, Liu HJ. 2017. Effect of soil moisture-based furrow irrigation scheduling on melon (*Cucumis melo* L.) yield and quality in an arid region of Northwest China. *Agriculture Water Management* **179**: 167–176.

NOTE

¹Rp = Indonesian rupiah, 1 Rp = 0.000077 US\$, price level 2016.