

## 4. Publikasi 2018 warsito.pdf

# Ammonium and Nitrate of Soil in Relation to Water Table Fluctuation at The Tidal Rice Fields

Warsito<sup>1\*</sup>, R. H. Susanto<sup>2</sup>, Edward Saleh<sup>3</sup>, Novia<sup>4</sup>

<sup>1</sup>Graduate Student. Soil Science Department of Agricultural Faculty, Sriwijaya University, Indonesia.

<sup>2</sup>Soil Science Department of Agricultural Faculty, Sriwijaya University, Indonesia.

<sup>3</sup>Agricultural Engineering Department of Agricultural Faculty, Sriwijaya University, Indonesia.

<sup>4</sup>Chemical Engineering Department of Engineering Faculty, Sriwijaya University, Indonesia.

\*Corresponding Author. email: mazwar\_unsri@yahoo.com

## Article history

Received	Received from revised	Accepted	Available online
28 May 2018	29 July 2018	03 August 2018	26 September 2018

**Abstract:** The reclaimed lowlands of Indonesia with the respective of 256 hectares of secondary block consisting of 16 hectares of tertiary blocks, were used for rice plant production. Paddy was planted during the rainy season of November to February. Then follow with water melon in March to May and during dry season from June to September corn is cultivated. One of the main factor on determining the cropping time is the fluctuations of water table in lowland area. Water retention (controlled drainage) mode was applied by the farmers especially during the rice growing period. The release of water in the canal to a depth of -50 cm below the canal bank had lowered the water table level to -20 cm. Therefore study aimed is to investigate the relation of ammonium and nitrate soil with water table dynamics. The study was conducted within two growing season (wet and dry season). Soil sample were taken after nitrogen fertilizer application for analyzing soil ammonium and nitrate. The result showed the groundwater level did not show the effect on nitrate release on the urea application stocked. However, on the high ground water level it appears to be more in control of ammonium release compared to the ground water level of -20 cm

*Key words:* ammonium, nitrate, water table fluctuation, lowland

## 1. Introduction

Development of tidal lowland in South Sumatra has been conducted by government since 1969 through transmigration program. The utilized and improved tidal lowland land of South Sumatra covered approximately 2.92 millions ha [1]. It was reported that 60 percent of rice production in South Sumatra with magnitude of 2.8 million tons is currently produced from lowland areas [2]. The reclaimed lowland is frequently experiencing lack of fresh water supply due to low tidal irrigation that is incapable reaching into the land and low rainfall. Moreover, porous soil condition results in high value of soil hydraulics conductivity caused very high water losses of water due to percolation and lateral seepage. It is caused by the difficulty to retain the rainfall water. This made a sharp drawdown of the shallow water table in the farm [3]. The water table depth, especially in dry season, is lower than the depth of pyrite layer depth which results in oxidation process.

Water management is one of the important factor for land management at reclaimed tidal lowland area [4]. This management is not only to reduce or to add surface water availability, but also reducing land acidity due to pyrite layer oxidation, to minimize salinity hazards and flooding risks, as well as reduce toxic chemical compounds as a result of pyrite layer oxidation [5]. In order to establish the above

conditions, water management operation is geared toward aspects of water table management that is always located above pyrite layer and land leaching through a controlled drainage systems [6].

The pattern of cultivation of agricultural crops in tidal wetlands is also marked by the intensive use of large amounts of agrochemicals which include fertilizers, pesticides and herbicides. Among the three production facilities the use of nitrogen inorganic fertilizers is greater, and tends to increase.

A common problem encountered in agricultural land in the wet tropics is the low balance between the amount and time of nutrient availability and the amount and time needed by plants [7]. This imbalance causes N leachate to the layer below the reach of the root of the plant so that it causes NO<sub>3</sub><sup>-</sup> pollution in groundwater and waters [8]. While it is known that the efficiency of nitrogen fertilization for plants is low, so there is a possibility of releasing some nitrogen into the waters

In term of the above potential and constraint, tidal lowland development needs a proper planning, management, and utilization of land as well as proper technology application, especially water management aspect [9]. This soil has a good potential for agricultural development through proper management. Proper planning of water management is certainly need data of daily soil water status so that yearly monitoring

of that data is essential. Water table dynamics within the crop root zone has highly significant effect on water availability for crops. Therefore, a field study to monitor water status at tertiary blocks is needed in order to develop water management and land utilization planning. Therefore, the study objective is to investigate water table dynamics within tertiary blocks in order to determine correlation between water level in the canal and within the soil at the farmers field during drainage. Daily water level fluctuation in the canal and water table fluctuation within the soil are observed. Also measured measurements of ammonium and nitrate during the rice plant growth phase after application of urea fertilization

## 2. Materials and Methods

Study and field investigation have been conducted at tidal lowland reclamation area. The demonstration plots (demplot) of 16 ha was located at Primer 17-6S, Banyu Urip, Tanjung Lago, Banyuasin District (Figure 1). Study and field monitoring were conducted within two growing seasons consisting of wet and dry seasons. Observation period (water table monitoring) in the field is carried out from January to June 2016. Soil samples were taken and analyzed 11 times during this periods. The kind of analysis are N-amonium and N-nitrate, The sample was taken once a week since the application of nitrogen fertilizer.

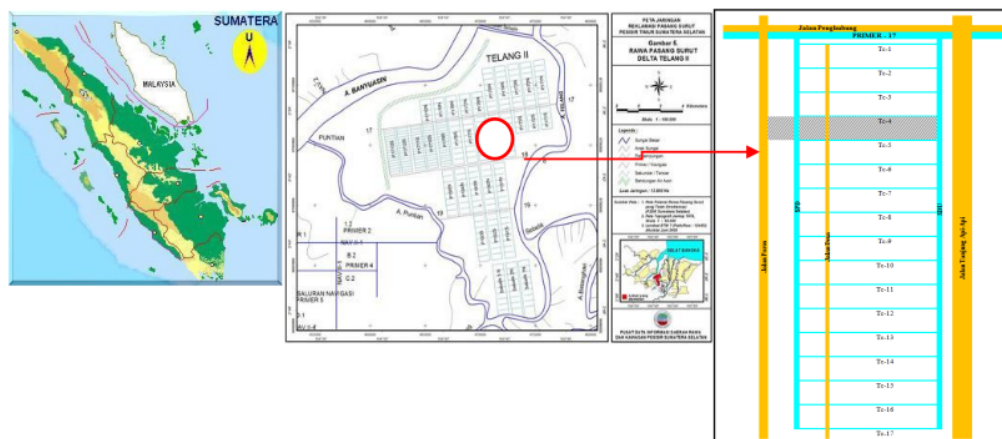


Figure 1. The demonstration plots (demplot) of 16 ha was located at Primer 17-6S, Banyu Urip, Tanjung Lago, Banyuasin District.

The water table fluctuation measurement at farmers field was conducted by using observation wells made from perforated PVC pipes. Observation wells are placed midway between tertiary canals spacing of 200 m. The distance of the wells are 100 m, 50 m, 25 m, 12.5 m and 2.0 m from the tertiary canal. Water table fluctuations were daily observed as well as the water level at the tertiary canals. In addition, daily rainfall was observed by direct measurement from rainfall tipping buckets for every 7:00 a.m. Soil sampling is carried out to determine the physical properties of the soil such as texture, bulk density, total pores volume, soil hydraulics conductivity, and acid sulphate layer depth. Potential of tidal water penetration within the canals and water table fluctuations at tertiary block were daily observed during two growing seasons (wet and dry seasons). Results of the field observation data were analyzed and compared with observation of the critical value of soil water depth that is needed to grow the crops. The cropping pattern for this area is rice, ratton rice or water melon, and corn.

## 3. Results and Discussion

### 3.1. General Condition of the Study Site in Tanjung Lago, Banyuasin, South Sumatra

The reclaimed lowland was classified into agroclimate type of C1, based on Oldeman classification with monthly average temperature of 32°C and yearly average rainfall of 2500 to 2800 mm. Rainy season was occurred from November to April, whereas the dry season was occurred from March to October (Figure 2). It is shown from figure that the rainfall was relatively low and ineffective to fulfill the crop water requirement at the dry season. This fresh water deficit problem was combined with the inflow of seawater or salt water during high tide. Based on a high tide water that overflow into the land, Tanjung Lago lowland area in general was classified into B/C type overflow which it is not flooded during high tide or low tide. The land was not overflow by tide water, but the tide water penetrated into the primary, secondary and tertiary canals which affected the water table fluctuation in the farm. The available water was mostly from rainfall water. Since tide water did not flow into the land

which results in rain-fed characteristics of the land. Quality of this land was characterized by unripe physical soil characteristics, high total pores volume (60 to 70%), low bulk density (0.90 to 1.0 g/cm<sup>3</sup>), light texture at the upper layer of 0 to 30 cm, and medium

texture at the depth of 30 to 60 cm. Soil hydraulics conductivity was about 9 to 12 cm/h. This condition created the high water losses at this area. Due to low intensity of soil tillage, hardpan layer was not developed in this land [10].

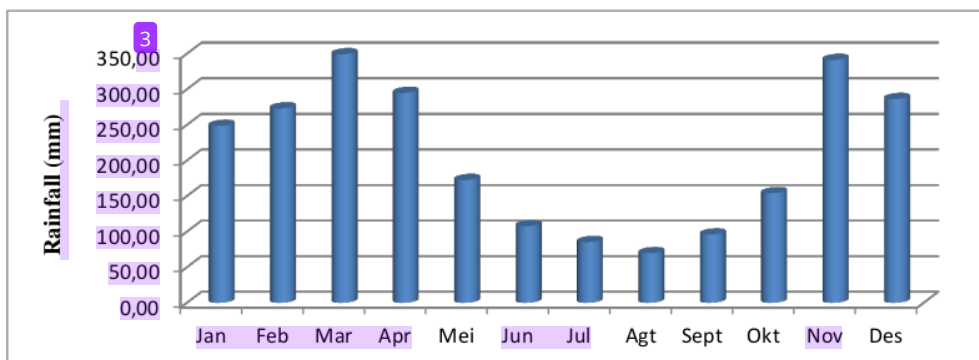


Figure 2. Rainfall was occurred from January to December 2016.

### 3.2. Water Level Fluctuation at Tertiary canal TC4 upstream of the tertiary gate

Observed water level downstream of the tertiary gate TC4 showed the effect of tidal water movement. The water level fluctuates according to the tidal water

conditions. The water level downstream of the TC4 gates are always below the soil surface. It has several water level of peaks which varies during the rice growing season starting from December up to April (Figure 3).

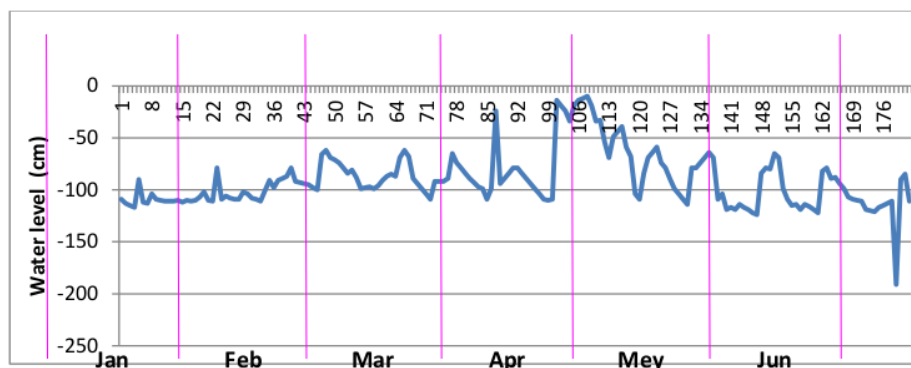


Figure 3. Water Level Fluctuation at Tertiary canal TC4 upstream of the tertiary gate.

Results of observation showed that yearly rainfall is 2500-2800 mm/yr. This rainfall magnitude is actually sufficient to support rice water requirement. The effective rainfall is not optimal due to porous soil and high hydraulics conductivity as well as insufficient water management facilities. This condition is exaggerated by insufficient tidal water penetration. Free drainage mode applied by the farmers has to be changed to controlled drainage mode in this case as shown in Figure 4.

### 3.3. The Effect of TC4 water retention on Water table fluctuation within the soil at the observation Well 1 (near the tertiary canal TC4)

Results of daily water table analysis near the tertiary canal were shown in figure 5. Water table fluctuation within the soil near the canal TC-4 had similar trend to the fluctuating water level inside the TC-4. After the water was retained inside the TC-4 (In January and February), the water table at well 1 started to increase

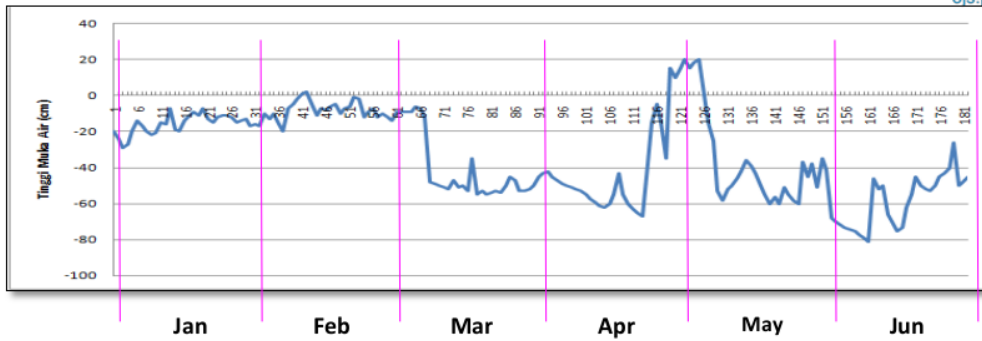


Figure 4. Changing of Free drainage mode applied by the farmers to control drainage mode.

from less than 10 cm below the surface upto 3 to 7 cm above the soil in January and to about 10 cm above the soil in February and the mid of March. The increase of water table on the land with water retention in the TC4 follow the rainfall pattern during the same period. Lowering water level inside TC4 to -50 cm (Fig. 4) has lowered the water level in the farm to -20 cm (Fig. 5).

Water table in Well 1 started to decrease with the release of water in the canal TC4 following the less rainfall in April. This water table fluctuation with free drainage was applied following the rainfall in May onward.

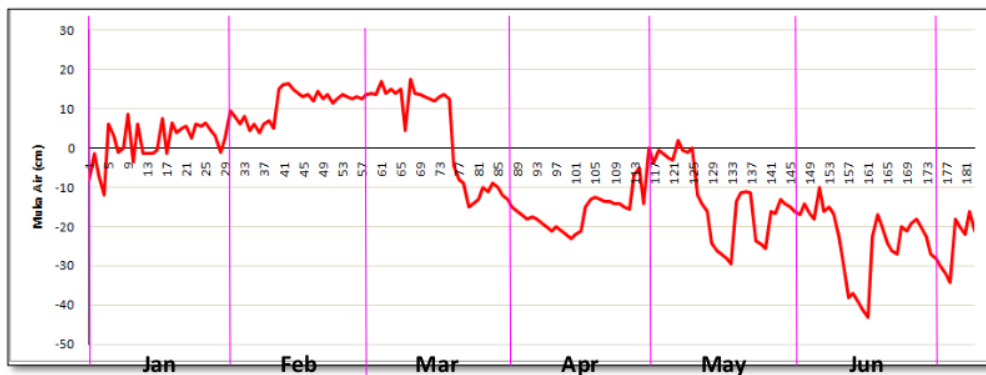


Figure 5. The Effect of TC4 water retention on Water table fluctuation within the soil at the observation Well 1 (near the tertiary canal TC4).

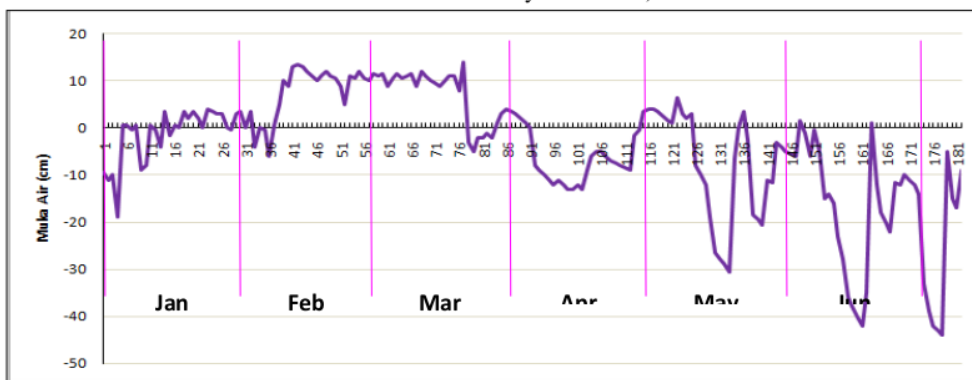


Figure 6. The Effect of TC4 water retention on Water table fluctuation within the soil at the observation Well 5

Slightly different respond was observed at Well 5 about 100 m from the tertiary canal. Water table in January and February was close to the soil surface while at Well 1 near the tertiary of about 10 cm above the ground. Water table near the filled tertiary canal rised quickly than that of the area away from the tertiary canal. During March until mid of April, the level of water table in near site (Well 1) and far site (Well 5) from the canal TC4 are almost the same as the magnitude of 10 cm above the ground. It is clearly showed that water retention in the bordering tertiary canal with the existing rainfall will help to retain water in the farmers fields. Paddy growing season in staring end of December 2015 until April 2016 will really need water retention in the tertiary to make the rainfall effective to support high water table at the farmers field.

Land and water management systems is a key factor for the succeed of food crops development at tidal lowland area. Agrophysical of land variations result in diversity of management systems within an area that need different approaches. Water management in tidal lowland was absolutely different than that of irrigated lands. Soil physical conditions, rainfall pattern, and tidal water effects were predominant factors in planning of the on farm water management. Some of important soil physical characteristics are total pores volume, texture, and soil hydraulic conductivity. Pore volume of soil layer within crop root zone is vary in term of their forms, numbers, and sizes. The water availability within these pores are affected by soil, climate, crops, as well as land or water management practices.

Water management approach at the on farm level (free drainage, controlled drainage or water retention, and subirrigation) was applied differently depending on the water regime needs at the on farm level. Cropping pattern of crops planted at the farmers field certainly related to the water table fluctuation. It is clearly showed that rice is best growing when the water table was located near the soil surface. Corn is certainly need a lower water table for the development of deeper root zone.

### 3.4. Nitrate and Amonium of the soil

#### 3.4.1. N-Nitrate

During almost 200 days experimental study, soil and water samples were taken 11 times and analyzed in relation to the water table fluctuation. The content of  $\text{NO}_3^-$ ,  $\text{NH}_4^+$ , pH of the water sample were related to the observed water table fluctuation.

The results of nitrate analysis is as shown in the Figur 7. Figure 7 shows that measurement of nitrate the first week after application of urea showed the lowest value ( $0.18 - 1.33 \text{ mg kg}^{-1}$ ). Then nitrate will increase with the range of  $2.7 - 4.05 \text{ mg.kg}^{-1}$  on the condition of the ground water level is stable around +20 cm, its happened in February.

The second urea application is carried out in early March with the ground water level decreasing to -20 cm. There was the same pattern at first the nitrate is low then increases until the last observation is close to  $4 \text{ mg.kg}^{-1}$  with the spread of urea application the water level of +20 cm and -20 cm does not show a different effect on nitrate release.

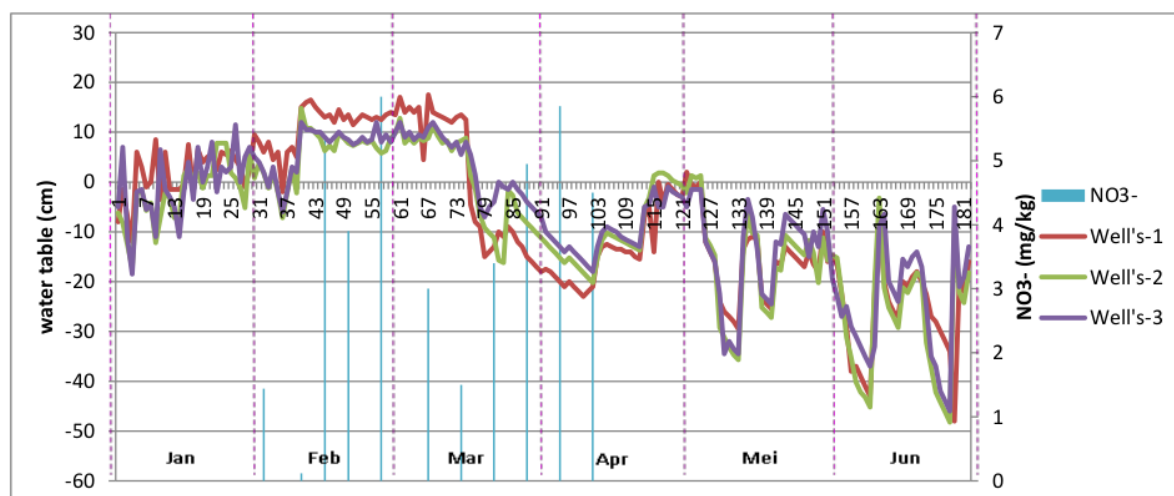


Figure 7. Soil nitrate and water table

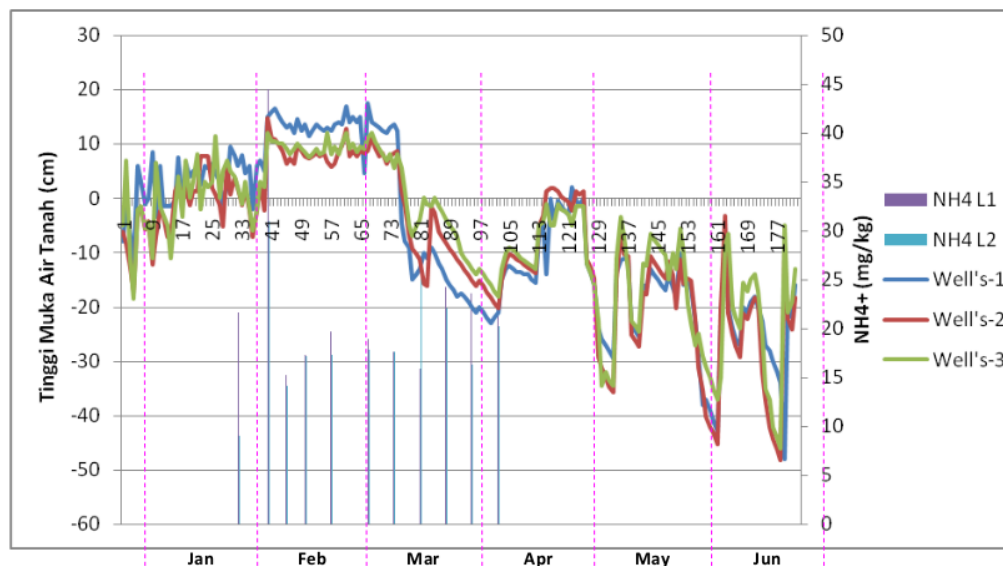


Figure 8. Soil N-Ammonium and water table

### 3.4.2. N-Ammonium

Figure 8 shows that the ammonium content in the first week was low, which is about  $22.5 \text{ mg.kg}^{-1}$  then increased in subsequent observations to near  $45 \text{ mg.kg}^{-1}$ . During the ground water level of  $+20 \text{ cm}$  ammonium released in the soil is between  $15.27$  to  $17.50 \text{ mg.kg}^{-1}$ . then along with the decrease in ground water level to  $-20 \text{ cm}$  ammonium increases again with a range of  $15.8$  to  $24.2 \text{ mg.kg}^{-1}$ . Soil nitrogen as N-nitrate and N-ammonium are affected by soil moisture content which also influenced by soil water level [11]. This study showed that water level influenced on soil N-ammonium.

## 4. Conclusions

Characteristic of porous soil at the study site created relatively high water losses. Therefore, the main objective of water management for paddy field at this area was to hold rainfall water however during corn planting season this amount of water should be reduced. A constant water retention  $-10 \text{ cm}$  below the canal bank, in February and March 2016, increased the water table in the farm from  $-10 \text{ cm}$  in January 2016 to  $+20 \text{ cm}$  at the end of February and the beginning of March 2016. Water retention (controlled drainage) mode was applied by the farmers especially during the rice growing period which need a high water table condition. The release of water in the canal to a depth of  $-50 \text{ cm}$  below the canal bank reduced the ground water level in the farmers field to  $-20 \text{ cm}$ .

The relation of ammonium and nitrate soil with water table level showed that groundwater level does

not show the effect on nitrate release after urea application. However, the high ground water level appears to control of ammonium release compared to the ground water level of  $-20 \text{ cm}$

## Acknowledgements

Authors would like to express our gratitude to all parties especially to Faculty of Agriculture, Sriwijaya University; Lowland-Wetland-Coastal Area Data and Information Center that had already provided the facilities for this research and study.

## References

- [1] Euroconsult. 1995. Monitoring Report of Macro Hydrological Aspects; Agricultural Development Project of Telang and Saleh Areas. Drainage Development Components. Integrated Irrigation Sector Project (IISP).
- [2] Food Crop and Horticulture Council of South Sumatra Province. 2015. The Yearly Report of Food Crop and Horticulture Activities. Palembang.
- [3] Susanto, R.H. Water Table Fluctuation Under Various Hydro-topographical Condition for Determining the Cropping Calendar (Accredited Journal of Environment and Natural Resources Management. Vol. 6, No.2, June 2007, ISSN .1693 – 0391). 2007.
- [4] Suprianto, H., Ravaie, E., S.G. Irianto, Susanto, R.H., Schultz, B., Suryadi F.X. and Eelaart, A.V. 2009. Land and Water Management of Tidal Lowlands: Experiences in Telang and Saleh, South Sumatra (Irrigation and Drainage Journal 2009—on line, Wiley Inter-Science (www.interscience.wiley.com).

- [5] Imanuddin, M.S. and Susanto, R.H. Water Management in Tidal Lowland Reclamation Areas (a case study of Telang and Saleh Deltaic Areas, South Sumatra). Paper Presented at ICID Congress in Jakarta, 29-30 November 2005.
- [6] Skaggs, R.W. 1991. Drainage (*in* Hanks, J and J.T. Ritchie, 1991). Modelling Plant and Soil System. ASA, CSSA, SSSA. Madison, Wisconsin.
- [7] Van Noordwijk and De Willigen. 1987. Root as sinks and sources of carbon and nutrient in agricultural systems. In : Brussaard L and Ferrera-Cerrato R. (eds). Soil Biology in Sustainable Agricultural Systems. CRC Lewis Publ. Boca Raton. Florida.
- [8] Brady, N.C and Weil, R.R The Nature and Properties of Soil. 13<sup>th</sup> Edition, Prentice Hall, Upper Saddle River, New Jersey. . 2002.
- [9] Susanto, R.H. 2003. Agricultural Drainage Towards an Interdisciplinary and Integrated Approach: A Case of South Sumatra, Indonesia (Paper presented at International Seminar and Exhibition on Prospective of Lowland Development In Indonesia, Palembang, 8-9 December 2003) ISBN: 979-97066-1-0.
- [10] Warsito, Susanto, R.H., Saleh, E. and Novia. 2017. The Effect of Canal Water Retention on the Water Table Fluctuation At the Reclimed Lowlands. Paper Presented at ICID Congress in Ahwaz, Iran. 4-7 March 2017
- [11] Zhang, R. and wienhold, B.j. The effect of Soil Moisture on Mineral Nitrogen, Soil Conductivity and pH. Nutrient Cycling in Agroecosystems. Vol.63, No.2-3. 251-254. 2002.



## 4. Publikasi 2018 warsito.pdf

---

ORIGINALITY REPORT

---

6%

SIMILARITY INDEX

---

PRIMARY SOURCES

---

1 M S Imanudin, S J Priatna, M E Armanto, M B Prayitno. "Integrated Duflow-Drainmod model for planning of water management operation in tidal lowland reclamation areas", IOP Conference Series: Earth and Environmental Science, 2021 61 words — 2%

Crossref

---

2 Megawaty , Robiyanto Hendro Susanto, F. X. Suryadi, Ngudiantoro . "Optimazing operation and maintenance Telang II tidal reclamation scheme in relation to agricultural development", Agricultural Sciences, 2012 36 words — 1%

Crossref

---

3 [www.wrrc.dpri.kyoto-u.ac.jp](http://www.wrrc.dpri.kyoto-u.ac.jp) 25 words — 1%

Internet

---

4 Yulia Pujiastuti, Sofia Sandi, Arsi Arsi, Dwi Probowati Sulistyani. "Insecticidal activity of supernatant and crude extract of Bacillus thuringiensis-based bio-insecticide towards oil palm pests Oryctes rhinoceros (Coleoptera: /Scarabaeidae)", IOP Conference Series: Earth and Environmental Science, 2021 20 words — 1%

Crossref

---

5 Aplena Elen Bless, François Colin, Armand Crabit, Nicolas Devaux, Olivier Philippon, Stéphane Follain. "Landscape evolution and agricultural land salinization in 9 words — < 1%

coastal area: A conceptual model", Science of The Total Environment, 2018

Crossref

---

6 Hartoyo Suprianto, Erwin Ravaie, Sumarjo Gatot Irianto, Robiyanto H. Susanto, Bart Schultz, F. X. Suryadi, Ad Van Den Eelaart. "Land and water management of tidal lowlands: Experiences in Telang and Saleh, South Sumatra", Irrigation and Drainage, 2009

Crossref

9 words — < 1%

---

7 www.ncbi.nlm.nih.gov

Internet

9 words — < 1%

---

8 M. S. Imanudin, E. Armanto, R. H. Susant, S. M. Bernas. "The study water table fluctuation in tidal lowland for developing agricultural water management strategies: (A case study for corn cultivation after rice)", 2010 International Conference on Chemistry and Chemical Engineering, 2010

Crossref

8 words — < 1%

---

EXCLUDE QUOTES ON

EXCLUDE SOURCES OFF

EXCLUDE BIBLIOGRAPHY ON

EXCLUDE MATCHES OFF