


Wader

the international journal of shorebird science

Study



a publication of



International Wader Study Group

ISSN 2058-8410

Aquaculture ponds provide non-breeding habitat for shorebirds in Banyuasin Peninsula, South Sumatra, Indonesia

Muhammad Iqbal¹, Deni Mulyana², Arum Setiawan³, Henni Martini⁴, Sarno³, Zazili Hanafiah³, Indra Yustian³ & Hilda Zulkifli³

¹*Biology Program, Faculty of Science, Sriwijaya University, Jalan Padang Selasa 524, Palembang, South Sumatra 30139, Indonesia. kpbsos26@yahoo.com*

²*Berbak Sembilang National Park, South Sumatra office, Jalan Tanjung Api-api Komplek Imadinatuna No. 114, South Sumatra, Indonesia*

³*Department of Biology, Faculty of Science, Sriwijaya University, Jalan Raya Palembang-Prabumulih km 32, Indralaya, South Sumatra, Indonesia*

⁴*Hutan Kita Institute (HAKI), Jalan Yudo No. 9 H, Palembang, South Sumatra 30126, Indonesia*

Iqbal, M., D. Mulyana, A. Setiawan, H. Martini, Sarno, Z. Hanafiah, I. Yustian & H. Zulkifli. 2022. Aquaculture ponds provide non-breeding habitat for shorebirds in Banyuasin Peninsula, South Sumatra, Indonesia. *Wader Study* 129(1): xx–xx.

To contribute to our understanding of the importance of aquaculture ponds as shorebird habitat in the East Asian-Australasian Flyway (EAAF), we monitored shorebird numbers found in aquaculture ponds in Banyuasin Peninsula of South Sumatra Province, Indonesia. During 2016–2020, 25 species of shorebirds were recorded, representing nearly half of the 52 migratory shorebird species in the EAAF, including eight Near Threatened species and two Endangered species. The total number of shorebirds counted in a section of aquaculture ponds, representing about 30% of all ponds, ranged from 886 in January 2016 to 13,745 in December 2020. Notably, in December 2020 a single square of aquaculture ponds held as many as 5,000 Black-tailed Godwits. With a total of about 250 aquaculture ponds, we estimated that up to 50,000 shorebirds could annually use the aquaculture ponds of Banyuasin Peninsula. With the continuing loss of shorebird habitats in the EAAF, identification of these ponds as non-breeding habitat for shorebirds signifies the importance of their management for shorebird conservation.

Keywords

artificial habitat
flyway population
East Asian-Australasian Flyway
wadens

INTRODUCTION

An estimated 12.5 million shorebirds of 52 species travel annually along the East Asian-Australasian Flyway (EAAF; Conklin *et al.* 2014). Many migratory waterbirds, including shorebirds, in the EAAF are in decline and it has been suggested that the major driver of these declines is reduction of the quality and extent of their primary habitats, particularly coastal habitats (MacKinnon *et al.* 2012). Conversion of mangrove forests to aquaculture ponds has occurred throughout Southeast Asia (Richards & Friess 2015, Gandhi & Jones 2019). In Indonesia, the coastal area of mangroves and adjacent mudflats, coined the 'edible wetland', may have exceeded 4.3 million ha, however, due to overexploitation, conversion and mismanagement of this important coastal resource, nearly 43% or 1 million hectares of Indonesia's mangroves have been lost since 1800 (Tomascik *et al.* 1997, Ilman *et al.* 2016).

The Banyuasin Peninsular of South Sumatra Province in Indonesia is an important wetland habitat in the EAAF region (Bamford *et al.* 2008, MacKinnon *et al.* 2012). The mudflats of the Banyuasin Peninsula are known as important habitat for migratory shorebirds (Silvius 1988, Verheugt *et al.* 1990, 1993). Prior to anthropogenic activities, the mangrove-mudflat wetlands stretched 50–60 km and were tremendously productive, supporting at least 8,000 fishermen and their families who found full-time employment in coastal fisheries (Danielsen & Verheugt 1990). The mangrove forest in the coastal zone of Banyuasin Peninsula was still undisturbed until commercial fish farming businesses from Lampung province expanded their activities into the Banyuasin Peninsula in 1995 (Sutaryo & Purnomo 2001, Iqbal *et al.* 2019).

While mangroves may provide roosting habitat for some shorebird species, in general shorebirds forage on exposed mudflats and rarely use the densely vegetated mangrove

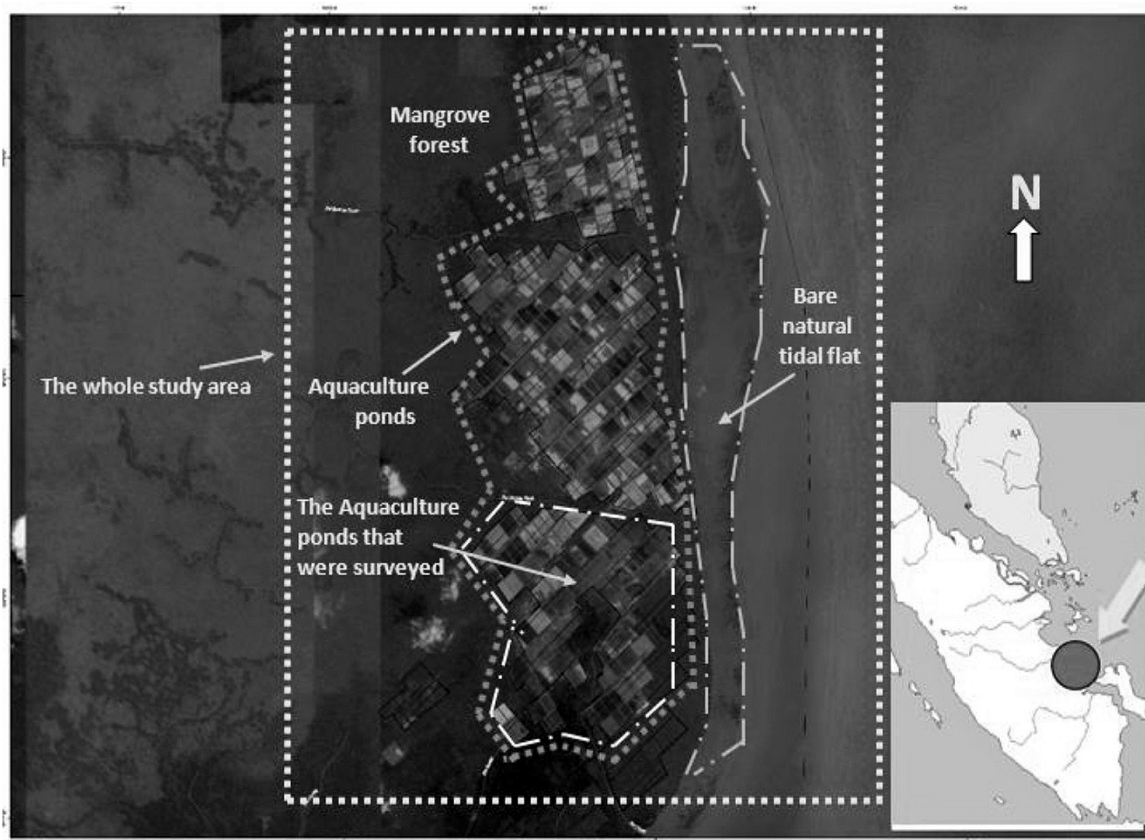


Fig. 1. Map showing the study area on the Banyuasin Peninsula, South Sumatra, Indonesia. The squares indicate aquaculture ponds.

forests for feeding. Indeed, the 27 shorebirds species with a maximum count of more than 75,000 birds recorded in Banyuasin Peninsula in October 1988 mostly used mudflats (Verheugt *et al.* 1990), while some visited aquaculture ponds to roost and/or feed. However, during the last two decades birds were found feeding in the aquaculture ponds in increasingly significant numbers (Iqbal & Martini 2018, Iqbal *et al.* 2019, Taman Nasional Berbak Sembilang 2019). The aquaculture ponds in mangrove forest now provide a total of *ca.* 40,000 ha of internationally important habitat to migrating shorebirds (Crossland *et al.* 2009, MacKinnon *et al.* 2012, Putra *et al.* 2015, Iqbal *et al.* 2020). Clearly, available feeding grounds in aquaculture ponds are important to many shorebirds in the EAAF that use this artificial habitat in the non-breeding period (Jackson *et al.* 2020). Here, we present an update of shorebird numbers found in aquaculture ponds in Banyuasin Peninsula of South Sumatra Province to contribute to our understanding of the importance of aquaculture ponds as shorebird habitat.

METHODS

Our study site is on the Banyuasin Peninsula, South Sumatra province, Indonesia (02°14'S, 104°50'E; Fig. 1) and stretches along the coast from the Banyuasin River to the Sembilang River. It encompasses 3,000 ha of aquaculture ponds (Wibowo & Goenner 2001). We surveyed

ca. 30% of the area of aquaculture ponds (*ca.* 900 ha). The area of remaining mangrove forest in Banyuasin Peninsula is *ca.* 11,000 ha, with 4,507 ha of adjacent mudflats. Access to most aquaculture ponds is only possible by boat. The aquaculture ponds vary from around 100 x 200 m² (small or normal size) to 200 x 300 m² (large size), and there are *ca.* 250 ponds in total.

Shorebird surveys were conducted in the aquaculture ponds between September 2017 and December 2020, one to four times during the non-breeding season. The shorebirds were counted during low or high tide, during daylight hours and under favourable weather conditions, using binoculars, spotting scopes (40–60x) and long zoom cameras (50x optical zoom). Each monthly count covered the same subset of ponds, and ponds were counted more or less simultaneously by multiple observers in approximately two hours. Bird numbers were determined either by counting individual birds or estimated by counting groups of ten. Counts were conducted by professionals except in the winter of 2020; in October 2020, we trained local people to identify shorebirds. We taught them simple shorebird survey field techniques and provided them with a field guide, binoculars and a medium-long zoom camera (30x optical zoom). In November and December 2020, we encouraged local people to conduct shorebirds surveys by themselves, and they subsequently provided count information and (photo) documentation.

We then compiled and reviewed all information of the 2016–2020 shorebird surveys in the aquaculture ponds, adding published surveys (Taman Nasional Sembilang 2016, Iqbal & Martini 2018, Taman Nasional Berbak Sembilang 2019).

During surveys potential threats to the habitats and shorebirds were recorded, and local people were interviewed to assess practices in hunting and in pond management, including the use of fertilizers and other chemicals.

To review the importance of the aquaculture ponds on the flyway scale, we compared the maximum species counts with the relevant flyway population size for each species as published in Bamford *et al.* (2008) and Hansen *et al.* (2016). To assess each species/site combination, we used the Ramsar Convention criteria of a site regularly supporting either 1% of the individuals in a population of one species or subspecies of waterbird, or a total abundance of at least 20,000 waterbirds (Gaget *et al.* 2020).

RESULTS

Species occurrence

From 2016 to 2020, 25 species of shorebirds were recorded in aquaculture ponds in Banyuasin Peninsula (Table 1) representing nearly half of the 52 migratory shorebird species in the EAAF. The four species found most frequently in the aquaculture ponds (each present in all but one survey) were Black-winged Stilt *Himantopus himantopus*, Lesser Sand Plover *Charadrius mongolus*, Terek Sandpiper *Xenus cinereus* and Common Redshank *Tringa totanus*. Other commonly occurring species were Common Sandpiper *Actitis hypoleucos* and Whimbrel *Numenius phaeopus*. The rarest species were Kentish Plover *Charadrius alexandrinus*, Green Sandpiper *T. ochropus* and Wood Sandpiper *T. stagnatilis*, which were each recorded only once.

Eight of the shorebird species using the ponds are listed as Near Threatened by Birdlife International (2021a): Eurasian Curlew *Numenius arquata*, Bar-tailed Godwit *Limosa lapponica*, Black-tailed Godwit *L. limosa*, Red Knot *Calidris canutus*, Curlew Sandpiper *C. ferruginea*, Red-necked Stint *C. ruficollis*, Asian Dowitcher *Limnodromus semipalmatus* and Grey-tailed Tattler *T. brevipes*. Two species are listed as Endangered: Far Eastern Curlew *Numenius madagascariensis* and Great Knot *Calidris tenuirostris*.

Population size and comparison with flyway population estimates

The total number of shorebirds counted in the aquaculture ponds of Banyuasin Peninsula during 2016 to 2020 ranged from 886 (Jan 2016) to 13,745 (Dec 2020; Table 1). In Nov–Dec 2020 the numbers in the ponds were 3 to 9 times higher than in Nov–Dec 2018 when 1,000 to 1,500 birds were counted. Generally more birds used the aquaculture ponds at high tide when the tidal flats are inundated, although some bird species (Black-winged Stilt, Lesser Sand Plover, Terek Sandpiper and Common Redshank) used the ponds throughout the tidal cycle.

The species that occurred in the highest numbers were Lesser Sand Plover (with a maximum count of 3,600) and three Near Threatened species: Eurasian Curlew (1,232), Black-tailed Godwit (5,000) and Asian Dowitcher (1,500). These four species met the 1% criterion, as did Black-winged Stilt (maximum count 544) (Table 1).

Threats

Thus far, we have not documented large-scale direct threats to shorebirds in the study area. The local people we interviewed realized that the area is part of a protected area under Berbak Sembilang National Park. Hunting of shorebirds is prohibited here. Local people said that they used fertilizer and some chemicals to maintain their aquaculture ponds, but there are no reports of shorebirds found dead in small or large numbers which might have been caused by these activities. Shorebirds were also not seen as competitors as they usually feed on worms or other small aquatic animals, and generally not on (commercial) shrimps and fish.

DISCUSSION

Our results demonstrated the important value of aquaculture ponds of the Banyuasin Peninsula as habitat for 25 species, including some key species in the EAAF. Prior to the 1980s, the mudflats of the Banyuasin Peninsula were already known as important habitat for migratory shorebirds (Silvius 1988, Verheugt *et al.* 1990, 1993), but our study is the first to document the presence of significant numbers of shorebirds in artificial habitats in this area.

Iqbal *et al.* (2020) recorded 29 shorebirds on the tidal flats of Banyuasin Peninsula. Of these, the five species that were absent in our surveys of the aquaculture ponds were Pied Avocet *Recurvirostra avosetta*, White-face Plover *Charadrius dealbatus*, Sanderling *Calidris alba*, Nordmann's Greenshank *Tringa guttifer* and Spotted Redshank *T. erythropus*. In Sumatra, shorebird species that are known to occur in aquaculture ponds are Black-winged Stilt, Pacific Golden Plover *Pluvialis fulva*, Little Ringed Plover *Charadrius dubius*, Javan Plover *Charadrius javanicus*, Common Greenshank, Common Redshank, Marsh Sandpiper, Wood Sandpiper, Terek Sandpiper, and Common Sandpiper (Iqbal *et al.* 2010, 2011, Putra *et al.* 2017). Furthermore, Putra *et al.* (2020) recorded some interesting species in aquaculture ponds, including Sharp-tailed Sandpipers *Calidris acuminata*, Far Eastern Curlew, Grey-tailed Tattler and Great Knot. On the north coast of West Java, 23 wader species were recorded in August–September 1984, and an estimated 19,000 shorebirds used aquaculture ponds in this area (Bowler *et al.* 1985). Also, Desmawati *et al.* (2017) reported that the preferred habitats for migratory birds on the northeast coast of Java are mudflats and ponds.

The conservation of artificial coastal wetlands such as aquaculture ponds is a viable approach for shorebird conservation (Masero 2003), especially in the EAAF (Green *et al.* 2015, He *et al.* 2016, Jackson *et al.* 2020).

Table 1. Number of shorebirds recorded in surveyed area (ca. 30% or 900 ha) of aquaculture ponds of Banyuasin Peninsula, South Sumatra, Indonesia, during 2016–2020. Data: this paper (2020), data derived from Taman Nasional Sembilang (2016; TNS), Iqbal & Martini (2018; IM), and Taman Nasional Berbak Sembilang (2019; TNBS). Species order follows taxonomy of del Hoyo & Collar (2014) rather than Gill *et al.* (2022) for ease of finding species details and Red List status based on BirdLife International (2021a). The highest count for each species is indicated in bold, and was used to calculate % of flyway population. Red List status: LC = Least Concern, NT = Near Threatened, EN = Endangered (BirdLife International 2021a). Criteria of 1% of Flyway population follows Hansen *et al.* (2016), except for four species not presented there (Black-winged Stilt, Kentish Plover, Eurasian Curlew and Green Sandpiper) for which we used Bamford *et al.* (2008).

Count information/species	Jan 2016	8 Sep 2017	20 Feb 2018	16 Mar 2018	12 May 2018	22 Nov 2018	23 Dec 2019	15 Oct 2020	24–26 Oct 2020	16+25 Nov 2020	6+12 Dec 2020	1% of Flyway	% of Flyway population
Data source	TNS	IM	IM	IM	IM	TNBS	TNBS	This study	This study	This study	This study		
Black-winged Stilt <i>Himantopus himantopus</i> (LC)		380	10	500	145	273	544	100	250	362	250	250	2.2
Grey Plover <i>Pluvialis squatarola</i> (LC)			10							166	10	800	0.21
Pacific Golden Plover <i>Pluvialis fulva</i> (LC)	40		3	6		6		64		35	200	12,220	<0.05
Kentish Plover <i>Charadrius alexandrinus</i> (LC)										15		1.1	<0.05
Lesser Sand Plover <i>Charadrius mongolus</i> (LC)	56	10	200	40		357	251	150	3,600	511	3,000	1,800	2.0
Greater Sand Plover <i>Charadrius leschenaultii</i> (LC)								10		108		2,000	0.05
Whimbrel <i>Numenius phaeopus</i> (LC)		23	15	10	3	200	2	20		107	600	650	0.92
Eurasian Curlew <i>Numenius arquata</i> (NT)	37							1		1,233	1,000	400	3.1
Far Eastern Curlew <i>Numenius madagascariensis</i> (EN)	3									56	250	350	0.71
Bar-tailed Godwit <i>Limosa lapponica</i> (NT)	200	6				200		2		5	800	3,250	0.24
Black-tailed Godwit <i>Limosa limosa</i> (NT)		5				1	20	10		1	5,000	1,600	3.1
Great Knot <i>Calidris tenuirostris</i> (EN)										156	200	4,250	<0.05

Table 1, continued

Count information/species	Jan 2016	8 Sep 2017	20 Feb 2018	16 Mar 2018	12 May 2018	22 Nov 2018	23 Dec 2019	15 Oct 2020	24–26 Oct 2020	16+25 Nov 2020	6+12 Dec 2020	1% of Flyway	% of Flyway population
Data source	TNS	IM	IM	IM	IM	TNBS	TNBS	This study	This study	This study	This study		
Red Knot <i>Calidris canutus</i> (NT)										2	10	1,100	<0.05
Broad-billed Sandpiper <i>Callidris falcinellus</i> (LC)				5							40	3,000	0.13
Curlew Sandpiper <i>Calidris ferruginea</i> (NT)			10	30			13	100		75	300	900	0.33
Red-necked Stint <i>Calidris ruficollis</i> (NT)								10			25	4,750	<0.05
Asian Dowitcher <i>Limnodromus semipalmatus</i> (NT)	400	50	12				20	20		12	1,500	140	10.7
Terek Sandpiper <i>Xenus cinereus</i> (LC)	30	10		10	33	14	2	20	50	76	300	500	0.60
Common Sandpiper <i>Actitis hypoleucos</i> (LC)		6	10	5				7		45	10	1,100	<0.05
Green Sandpiper <i>Tringa ochropus</i> (LC)								3				250	<0.05
Grey-tailed Tattler <i>Tringa brevipes</i> (NT)							1			1		700	<0.05
Common Greenshank <i>Tringa nebularia</i> (LC)		30		2		3				5		600	<0.05
Common Redshank <i>Tringa totanus</i> (LC)	120	235	4	50		22	576	100	400	19	200	1,100	0.52
Wood sandpiper <i>Tringa glareola</i> (LC)								4				1,000	<0.05
Marsh Sandpiper <i>Tringa stagnatilis</i> (LC)				3		4		1		4	50	1,300	<0.05
Total	886	755	274	661	181	1,080	1,429	622	4,300	2,994	13,745		

With the continuing loss of shorebird habitats in the EAAF, identification and management of important habitats is important for their conservation (Jackson *et al.* 2020). Indeed, at the north coast of East Java, Iqbal *et al.* (2013), extrapolating the number of aquaculture ponds determined from Google Earth, estimated that aquaculture ponds may support up to 25,000 shorebirds. A recent survey in Aceh Province of northern Sumatra found that aquaculture ponds showed strong potential to be considered as concentration sites of regional importance for shorebirds, given that they supported >5,000 individuals each (Putra *et al.* 2020).

As our surveys covered around 30% of the total area of aquaculture ponds (Fig. 1), the ponds in Banyuasin Peninsula could support up to 50,000 shorebirds. In December 2020, a single square of aquaculture ponds in Banyuasin Peninsula held as many as 5,000 Black-tailed Godwits (Fig. 2). We expect that the 2020 counts were higher than in earlier years due to an increase in survey effort when surveys were conducted by local people, who spent more time in the area to observe shorebirds, carefully chose the best period for their counts and documented their counts with photographs. With a total of about 250 aquaculture ponds, the 2020 counts suggest that possibly all Black-tailed Godwits wintering in Banyuasin Peninsula (estimated at 30,000 birds; Silvius 1988) could feed and roost in this area during high tide when the mudflats are covered. Continued counting in the future by local people will give a better understanding about population sizes of shorebirds in the aquaculture ponds in Banyuasin Peninsula.

Banyuasin Peninsula has greatly benefitted from the conservation status of this area as part of Berbak Sembilang National Park. Many assessments of the status of migratory shorebirds in Banyuasin Peninsula focus on the mudflats as their roosting and feeding habitat (Noor & Gumilang 2016, Birdlife International 2021b). However, aquaculture ponds also provide suitable habitat during the non-breeding period. Li *et al.* (2019) reported that anthropogenic coastal wetlands such as sustainably managed aquaculture ponds could play an important role in partially mitigating the loss of natural wetlands. A study in Singapore suggested that a small area (less than 1 km²) can provide suitable and regionally important stopover habitats for migratory shorebirds (Lim & Posa 2014). However, they may not be a replacement for feeding areas, such as intertidal mudflats offering a multi-dimensional matrix of foraging opportunities for shorebirds through time and space (Mathot *et al.* 2019).

It is likely that previous or ongoing human modification of coastal habitat in Banyuasin Peninsula will have some effect on the populations of shorebirds. Ongoing maintenance of the aquaculture ponds with a sustainable scheme (e.g. reducing chemical activities, replanting mangrove trees) and simultaneous monitoring from authority staff are important for the conservation of aquaculture ponds as wintering habitat for shorebirds. In Banyuasin Peninsula, initiatives to replant aquaculture ponds with mangrove forest have been developed. In Java, for example, during recent decades, the development of shrimp ponds has



Fig. 2. Thousands of Black-tailed Godwits in an aquaculture pond of the Barong river, Banyuasin Peninsula, South Sumatra on 12 Dec 2020 (photo: Suyoko).

affected much of the remaining mangroves, but when abandoned the dikes are replanted and recolonized by mangrove trees, which offer limited habitat for shorebird species (van Balen *et al.* 2006). As suggested by Green *et al.* (2015), optimizing aquaculture pond management for shorebirds could provide a more pragmatic, cost-effective and geographically extensive solution to conserving shorebirds than protected natural areas alone. Presumably, however, if replanted mangrove trees spread inside the aquaculture ponds, this would limit the habitat available for shorebirds. A partial removal of mangroves should be considered in the future. As reported by Huang *et al.* (2010), the species richness of wintering shorebirds on a restored mudflat increased dramatically from 2002 to 2007, which demonstrated that the transformation of a vegetated mangrove area into a small patchwork of mudflats and a tidal creek appears to benefit migratory shorebirds.

ACKNOWLEDGEMENTS

We thank Suyoko for sharing and allowing use of his photo. We are very grateful to Afan Absori (head of subregion of Berbak Sembilang National Park of South Sumatra office) for facilitating permits to Berbak Sembilang National Park; Pak Taher and Pak Suyoko for helping us in the field; and Hutan Kita Institute (HAKI) for supporting our field activities conducting waterbird monitoring on the Banyuasin Peninsular during 2017–2018. We thank anonymous reviewers for comments on an earlier draft. Finally we thank the Asian Waterbird Conservation Fund and EAAFP World Migratory Bird Day Small Grant which funded our field surveys in 2020 and 2021.

REFERENCES

- Bamford, M., D. Watkins, W. Bancroft, G. Tischler & J. Wahl. 2008. *Migratory shorebirds of the East Asian–Australasian Flyway: Population estimates and internationally important sites*. Wetlands International–Oceania, Canberra, Australia.
- BirdLife International. 2021a. *IUCN Red List for birds*. Accessed 18 Jan 2021 at: <http://www.birdlife.org>

- Birdlife International.** 2021b. *Important Bird Areas factsheet: Sembilang*. Accessed 18 Jan 2021 at: <http://www.birdlife.org>
- Bowler, J., J. Howes & A. Long.** 1985. Wader observations on the north coast of Java. Pp.143–149 in: *Interwader East Asia/Pacific Shorebird Study Programme Annual Report 1984* (D. Parish & D. Wells, Eds.). Interwader Publication No. 2, Interwader, Kuala Lumpur, Malaysia.
- Conklin, J.R., Y.I. Verkuil & B.R. Smith** 2014. *Prioritizing migratory shorebirds for conservation action on the East Asian-Australasian Flyway*. WWF-Hong Kong, Hong Kong.
- Crossland, A.C., S.A. Sinambela, A.S. Sitorus & A.W. Sitorus.** 2009. The coastal zone of Asahan regency: An area of international importance for migratory waders in North Sumatra province, Indonesia. *Stilt* 55: 8–12.
- Danielsen, F. & W.J.M. Verheugt.** 1990. *Integrating conservation and land-use planning in the coastal region of South Sumatra, Indonesia*. PHPA, AWB-Indonesia, PPLH-Unsri and Danish Ornithological Society, Bogor, Indonesia.
- del Hoyo, J. & N.J. Collar.** 2014. *HBW and BirdLife International Illustrated Checklist of the Birds of the World, Vol. 1: Non-passerines*. Lynx Edicions, Barcelona, Spain.
- Desmawati, I., I. Trisnawati, O. Kurnia, A. Hamdani, M. Fahmi & M. Fahmi.** 2017. Distribution study on migratory bird (Scolopacidae: *Numenius*) in Surabaya, Indonesia: Estimating the effect of habitat and climate change. *AIP Conference Proceedings* 1854: 1–7.
- Gaget, E., I. Le Viol, D. Pavón-Jordán, V. Cazalis, C. Kerbiriou, ... & T. Galewski.** 2020. Assessing the effectiveness of the Ramsar Convention in preserving wintering waterbirds in the Mediterranean. *Biological Conservation* 243: 108485.
- Gandhi, S. & T.G. Jones.** 2019. Identifying mangrove deforestation hotspots in South Asia, Southeast Asia and Asia-Pacific. *Remote Sensing* 11: 728.
- Gill, F., D. Donsker & P. Rasmussen.** (Eds.) 2022. *IOC World Bird List (v.12.1)*. Accessed 20 Feb 2022 at: <https://www.worldbirdnames.org/new/>
- Green, J.M.H., S. Sripanomyom, X. Giam & D.S. Wilcove.** 2015. The ecology and economics of shorebird conservation in a tropical human modified landscape. *Journal of Applied Ecology* 52: 1483–1491.
- Hansen, B.D., R.A. Fuller, D. Watkins, D.I. Rogers, R.S. Clemens, M. Newman, E.J. Woehler & D.R. Weller.** 2016. *Revision of the East Asian–Australasian Flyway population estimates for 37 listed migratory shorebird species*. BirdLife Australia, Melbourne, Australia.
- He, P., D.S. Melville, H. Peng, K. Tan, Y. Chen & Z. Ma.** 2016. Aquaculture pond banks as high-tide roosts: What physical characteristics are more attractive to shorebirds? *Stilt* 69/70: 62–65.
- Huang, S., S. Shih, Y. Ho, C. Chen & H. Hsieh.** 2010. Restoration of shorebird-roosting mudflats by partial removal of estuarine mangroves in Northern Taiwan. *Restoration Ecology* 20: 76–84.
- Ilman, M., P. Dargusch, P. Dart & Onrizal.** 2016. A historical analysis of the drivers of loss and degradation of Indonesia's mangroves. *Land Use Policy* 54: 448–459.
- Iqbal, M. & H. Martini.** 2018. *Laporan kegiatan pemantauan burung pantai migran di lokasi Taman Nasional Sembilang wilayah SPTN II*. Konsorsium Bentang Alam Sembilang Sumsel, Palembang, Indonesia. [In Indonesian]
- Iqbal, M., A. Nurza & T.M. Sanir.** 2010. Notes on the wintering waders at North-eastern tip of Sumatra (Aceh province), Indonesia. *Stilt* 57: 44–49.
- Iqbal, M., I. Febrianto & H. Zulkifli.** 2011. The occurrence of the Javan Plover *Charadrius javanicus* in Sumatra, Indonesia. *Wader Study Group Bulletin* 118: 49–51.
- Iqbal, M., K.W. Waskito & S. Fatimah.** 2013. Overlooked evidence of Java (Indonesia) as potentially important staging area for Red-necked Stint *Calidris ruficollis* in East Asian-Australasian Flyway. *Stilt* 63/64: 36–38.
- Iqbal, M., H. Martini, D. Mulyana, G. Franjhasdika, R.S.K. Aji & E. Nurnawati.** 2019. From zero to abundance: successful colonization of the Banyuasin Peninsula, South Sumatra, Indonesia, by Pied Stilts *Himantopus (himantopus) leucocephalus*. *Wader Study* 126: 236–239.
- Iqbal, M., D. Mulyana, H. Martini, A. Setiawan, I. Yustian & H. Zulkifli.** 2020. Updating recent checklist of shorebirds in Banyuasin Delta (Sembilang), South Sumatra, Indonesia. *Stilt* 73/74: 69–71.
- Jackson, M.V., C. Choi, T. Amano, S.M. Estrella, W. Lei, N. Moores, T. Mundkur, D.I. Rogers & R.A. Fuller.** 2020. Navigating coasts of concrete: Pervasive use of artificial habitats by shorebirds in the Asia-Pacific. *Biological Conservation* 247: 108591.
- Li, J., A.C. Hughes & D. Dudgeon.** 2019. Correction: Mapping wader biodiversity along the East Asian-Australasian Flyway. *PLoS One* 14: e0215877.
- Lim, H.C. & M.C.R. Posa.** 2014. Distribution and prey of migratory shorebirds on the northern coastline of Singapore. *Raffles Bulletin of Zoology* 62: 701–717.
- MacKinnon, J., Y.I. Verkuil & N. Murray.** 2012. *IUCN situation analysis on East and Southeast Asian intertidal habitats, with particular reference to the Yellow Sea (including the Bohai Sea)*. Occasional Paper of the IUCN Species Survival Commission No. 47. International Union for Conservation of Nature, Gland, Switzerland and Cambridge, UK.
- Masero, J.A.** 2003. Assessing alternative anthropogenic habitats for conserving waterbirds: salinas as buffer areas against the impact of natural habitat loss for shorebirds. *Biodiversity & Conservation* 12: 1157–1173.
- Mathot, K.J., T. Piersma & R.W. Elner.** 2019. Shorebirds as integrators and indicators of mudflat ecology. In: *Mudflat Ecology. Aquatic Ecology Series, vol. 7* (P. Beninger, Ed.). Springer Nature, Cham, Switzerland.
- Noor, Y.R. & R.S. Gumilang.** 2016. *International waterbird census news from Sembilang National Park, South Sumatra, Indonesia*. Accessed 18 Jan 2021 at: <https://indonesia.wetlands.org/news/international-waterbird-census-news-from-sembilang-national-park-south-sumatra-indonesia/>
- Putra, C.A., D. Hikmatullah, D.M. Prawiradilaga & B.C. Harris.** 2015. Surveys at Bagan Percut, Sumatra, reveal its international importance to migratory shorebirds and breeding herons. *Kukila* 18: 46–59.
- Putra, C.A., D. Perwitasari-Farajallah & Y.A. Mulyani.** 2017. Habitat use of migratory shorebirds on the coastline of Deli Serdang Regency, North Sumatra Province. *Hayati Journal of Biosciences* 24: 16–21.

- Putra, C.A., D. Hikmatullah, D.L. Yong, Y. Muzika, Z. Arico. Feryadi, I. Haka & S.U. Chowdhury.** 2020. Identifying priority shorebird sites for conservation on the east coast of Aceh province, Indonesia. *Forktail* 36: 106–113.
- Richards, D.R. & D.A. Friess.** 2015. Rates and drivers of mangrove deforestation in Southeast Asia, 2000–2012. *Proceedings of the National Academy of Sciences* 113: 344–349.
- Silvius, M.** 1988. On the importance of Sumatra's East coast for waterbirds, with notes on the Asian Dowitcher *Limnodromus semipalmatus*. *Kukila* 3: 117–137.
- Sutaryo, D. & J. Purnomo.** 2001. *Laporan pengecekan lapangan daerah hulu anak Sungai Sembilang (Simpang 1) dan daerah tambak, 20-24 Mei 2001*. Laporan Teknis Dokumen Proyek No. 14. Proyek Konservasi Terpadu Lahan Basah Pesisir Berbak Sembilang, Palembang, Indonesia. [In Indonesian]
- Taman Nasional Berbak Sembilang.** 2019. *Laporan kegiatan sensus burung air jaringan flyway Asean dan penilaian lahan basah tahun 2019 di FSN Sembilang National Park Tanggal 20–24 Desember 2019*. Taman Nasional Berbak Sembilang, Jambi, Indonesia. [In Indonesian]
- Taman Nasional Sembilang.** 2016. *Data pengamatan kelompok burung air jenis migran dan residen pada setiap spot pengamatan kawasan TN Sembilang 2008–2016*. Balai Taman Nasional Sembilang, Palembang, Indonesia (unpubl. data). [In Indonesian]
- Tomascik, T., A.J. Mah, A. Nontji & M.L. Moosa, M.L.** 1997. *The ecology of Indonesian seas, Part II*. Periplus Editions, Singapore.
- van Balen, B., A. Kristanto, M.D. Rai., I.R. Suciraharjo, E.R. Rahma & Valentine.** 2006. *Survey of the endemic avifauna of the Javan coastal zone Endemic Bird Area November–December 2006*. Report prepared for Van Tienhovenstichting, Vogelbescherming Nederland and Burung Indonesia, Bogor, Indonesia.
- Verheugt, W.J.M., F. Danielsen, H. Skov, A. Purwoko, R. Kadarisman & U. Suwarman.** 1990. Seasonal variations in the wader populations of the Banyuasin Delta, South Sumatra, Indonesia. *Wader Study Group Bulletin* 58: 28–53.
- Verheugt, W.J.M., H. Skov & F. Danielsen.** 1993. Notes on the birds of the tidal lowlands and floodplains of South Sumatra Province, Indonesia. *Kukila* 6: 53–84.
- Wibowo, P. & C. Goenner.** 2001. *Hasil-hasil pertemuan pembahasan masalah tambak di dalam kawasan CTN Sembilang, 7–8 Agustus 2001, di Palembang*. Dokumen Proyek No. 19. Proyek Konservasi Terpadu Lahan Basah Pesisir Berbak Sembilang, Palembang, Indonesia. [In Indonesian]
-



Ads by Google

Stop seeing this ad

Why this ad? ⓘ

Wader Study

COUNTRY

United Kingdom



Universities and research institutions in United Kingdom

SUBJECT AREA AND CATEGORY

Agricultural and Biological Sciences
Animal Science and Zoology
Aquatic Science
Ecology, Evolution, Behavior and Systematics

PUBLISHER

International Wader Study Group

H-INDEX

14

PUBLICATION TYPE

Journals

ISSN

20588410

COVERAGE

2015-2021

INFORMATION

[Homepage](#)

[How to publish in this journal](#)

editor@waderstudygroup.org



Ads by Google


Stop seeing this ad

Why this ad? ⓘ



SCOPE

Wader Study is an international scientific ornithological journal published by the International Wader Study Group. Wader Study is a dedicated outlet for original research and commentary on all aspects of wader biology, ecology and conservation. It also publishes society related issues, and matters of interest to the wader community. All published scientific studies (empirical and theoretical) are peer-reviewed and have direct relevance to the ecology and/or conservation of this group of birds. Wader Study also serves as a forum for debate and discussion with contributions dedicated to engaging authors and readers with different backgrounds. The aim of these commentaries is to unite wader enthusiasts around the world, including professionals and amateurs. Wader Study is published three times a year in April, August and December.

 [Join the conversation about this journal](#)

←
Ads by **Google**

[Stop seeing this ad](#)

[Why this ad?](#) ⓘ

⤴ Quartiles



←
Ads by **Google**

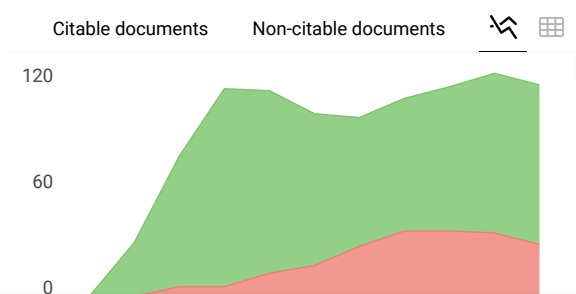
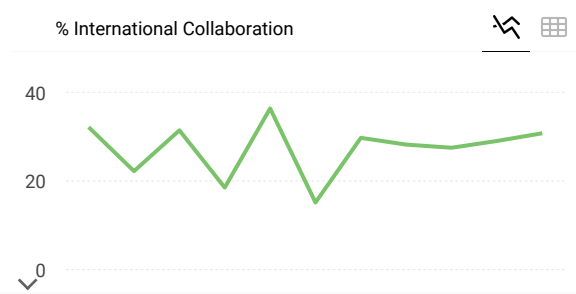
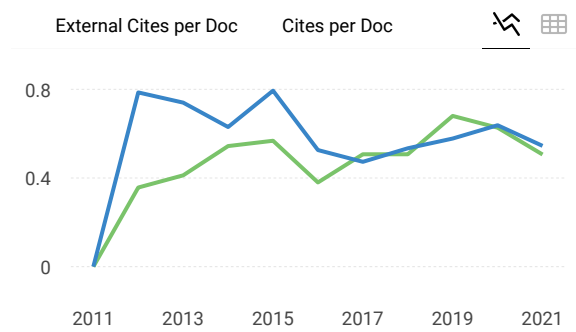
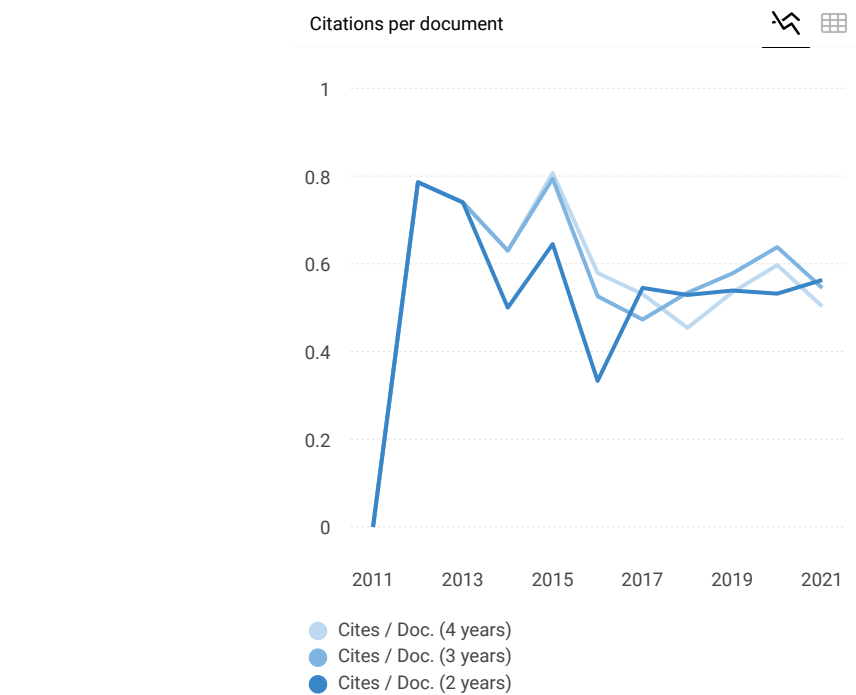
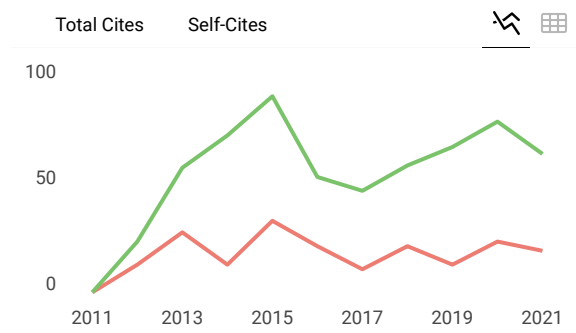
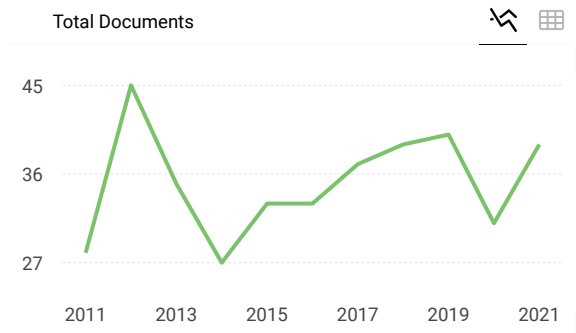
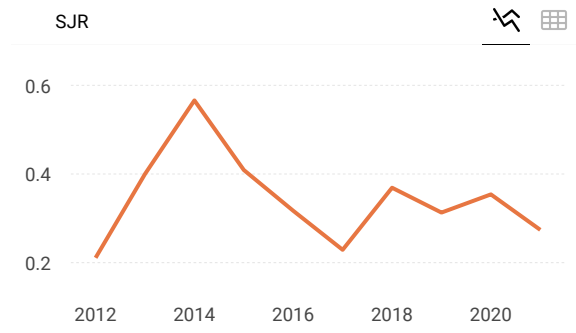
[Stop seeing this ad](#)

[Why this ad?](#) ⓘ



FIND SIMILAR JOURNALS ?

<p>1 Ardea NLD</p> <p>68% similarity</p>	<p>2 Bird Study GBR</p> <p>61% similarity</p>	<p>3 Ornis Fennica FIN</p> <p>55% similarity</p>	<p>4 Ibis GBR</p> <p>54% similarity</p>
--	---	--	---



Wader

the international journal of shorebird science

Study



a publication of



International Wader Study Group

ISSN 2058-8410

Issue 1 Apr 2022

April 2015

We use cookies to ensure that we give you the best experience on our website. If you continue to use this site we will assume that you are happy with it.

[Ok](#)

Perspective

[In the cross-hairs: Multiple threats interact to drive shorebird declines](#)

Richard Fuller
Spotlight

[Shorebird hunting in Guyana](#)

Deborah M. Buehler
Forum

[High-Arctic Greenland breeding wader populations remained relatively unchanged for 25 years, but more frequent severe spring events lurk in the future](#)

Hans Meltofte
Research Paper

[Site use by non-breeding Black-tailed Godwits at Nijhum Dweep National Park, Bangladesh](#)

Delip K. Das, Naim Khandakar, Irin Sultana, Sabiha Islam, Md. Soab Ali, Ashik Jahan Galib, Mohammad Shamsuddoha, Theunis Piersma
Research Paper

[Nesting ecology of Black-winged Stilts *Himantopus himantopus* in Ghana](#)

Emmanuel N.A. Taye, Jones K. Quartey, Yaa Ntiamoa-Baidu
Research Paper

[Aquaculture ponds provide non-breeding habitat for shorebirds in Banyuasin Peninsula, South Sumatra, Indonesia](#)

Muhammad Iqbal, Deni Mulyana, Arum Setiawan, Henni Martini, Sarno, Zazili Hanafiah, Indra Yustian, Hilda Zulkifli
Research Paper

[A preliminary assessment of shorebird harvest in coastal Guyana](#)

Brad A. Andres, Leon Moore, Amelia R. Cox, Barbara Frei, Christian Roy
Research Paper

[Moult, biometrics, age composition and migration of Terek Sandpipers *Xenus cinereus* wintering at two sites along the southeast coast of India](#)

Sivananthaperumal Balachandran, Shalini Jain
Methods Paper

[Trapping shorebirds using bow-net tables: An example with Endangered Nordmann's Greenshank](#)

Vladimir V. Pronkevich, Philipp N. Maleko, Konstantin S. Maslovsky, Jonathan C. Slight
Methods Paper

[Visual nest controls can provide reliable information on hatching and nest loss rates in meadow-breeding Dunlins](#)

Ole Thorup
Short Communication

[Twenty-four-hour activity patterns of breeding Atlantic coast Piping Plovers](#)

Michelle L. Stantial, Jonathan B. Cohen
Short Communication

[Notable records of migratory shorebirds from the Caribbean coast of Colombia](#)

Carlos Ruiz-Guerra, Yanira Cifuentes-Sarmiento, Omar Gutiérrez, Jhonis Alarza Berrío, Anderson Rosado
Other Material

Executive Committee

The IWSG is run by a group of volunteers distributed around the globe and with a wealth of experience in wader research and conservation issues.

Click [here](#) for a list of former members of ExCo

Chair IWSG ~ Jennifer Smart (UK)



Jen joined ExCo in 2019, but has been part of the Wader Study Group family since 1999. She is the IWSG Chair since October 2020.

She did her PhD on breeding redshanks. For the last 15 years she has been with the RSPB, where as part of the science team, she was working on solutions to reverse the declines of waders breeding in wetlands. She is now RSPB Head of Conservation Science for Scotland & Northern Ireland where she manages a large team of scientists working on a diverse range of project across those countries fortunately some of the species work is on waders so she remains involved in important conservation programmes for curlews, black-tailed godwits, redshank, lapwing, oystercatcher and ringed plovers. When not working she is usually out on her bike or out with the spaniels.

Vice-Chairman ~ Ole Thorup (Denmark)



We use cookies to ensure that we give you the best experience on our website. If you continue to use this site we will assume that you are happy with it.

[Ok](#)

was begun in 1987 and is still active. In the past he also studied breeding Arctic shorebirds in northern Sweden, Norway and NE Greenland. Ole became a member of the EXCO in 1993, Project Coordinator of the group 1996-2008 and compiled the publication Breeding Waders in Europe 2000 1997-2004. Now he is working as a freelancer in a small consultancy company (Amphi).

General Secretary ~ Jutta Leyrer (Germany)



Jutta Leyrer

Jutta joined ExCo in 2007, and was Conference Coordinator until 2015. She did her PhD on the timing of northward migration of a long-distance migrant wader, the Red Knot, at the NIOZ (Royal Netherlands Institute for Sea Research) and the University of Groningen. Her project allowed her to spend several months each year in West Africa's most important wintering area for waders, the Banc d'Arguin, Mauritania, then following the Knots to their stopover site on the French Atlantic coast and the German Wadden Sea. After that switched flyways and hemispheres and studied the "wintering" behaviour of waders in Australia at Deakin University, Geelong. In 2014 she returned to work on the Banc d'Arguin, Mauritania, and currently she is based at NABU, in Germany.

Treasurer ~ Emma Penning (Netherlands)



Emma takes over as treasurer in 2022. She did her master's projects on waders and is currently writing her thesis on the foraging ecology of Sanderlings in the Wadden Sea.

Membership Secretary ~ Katharine Bowgen (UK)



We use cookies to ensure that we give you the best experience on our website. If you continue to use this site we will assume that you are happy with it.

[Ok](#)

Katharine joined the ExCo as interim Membership Secretary in 2017, and was formally elected in 2018. She currently works for the British Trust for Ornithology analysing data from wetland and marine bird projects. Her PhD looked into wading bird's responses to environmental change on UK estuaries and developed predictive models to aid conservationists. Prior to this she worked as a field assistant around the world gaining insights into bird's behavioural ecology and their conservation in different environmental circumstances.

Co-Editor-in-Chief, Wader Study ~ Jacquie Clark (UK)



Jacquie Clark

Jacquie is Co-Editor-in-Chief of *Wader Study*, and *ex officio* member of ExCo since April 2018. Jacquie has been captivated by waders since she was an undergraduate, has been a member of IWSG ever since and was on ExCo back in the 1980s. She is an active member of the Wash Wader Ringing Group and enjoys wader ringing around the world. Her research has been focussed on the effects of cold weather on waders, as well as migration and moult. On deciding to quit paid work as Head of Ringing for BTO, she volunteered to get involved with IWSG again and became an editor, quickly morphing into co-Editor-in-Chief and consequently joining ExCo. In addition to her editing duties, she is having great fun carrying out wader and other ornithological fieldwork, as well as trying to write all those papers there was never time for and finally finding (a bit of) time to work on the house.

Co-Editor-in-Chief, Wader Study ~ Jesse Conklin

Jesse is Co-Editor-in-Chief of *Wader Study*, and *ex officio* member of ExCo.

Conference Co-ordinator ~ Delip K. Das (Bisharga: Bangladesh)



We use cookies to ensure that we give you the best experience on our website. If you continue to use this site we will assume that you are happy with it.

[Ok](#)

He is from Bangladesh, now a Ph.D. student studying Black-tailed Godwits in the Conservation Ecology Group at the University of Groningen, the Netherlands. He became fascinated with the long-distance migration of shorebirds in 2010 when he volunteered for an expedition to search for the rare Spoon-billed Sandpiper on the southeast coast of Bangladesh. Later on, he joined as a Lecturer of Zoology at Jagannath University, Dhaka, in 2013 and directed his energy and enthusiasm to waterbird research focusing on winter ecology and habitat use of waterbirds (Indian Skimmer and shorebirds) in the Ganges-Brahmaputra-Meghna delta (central coast) of Bangladesh besides teaching.

Editor, International Wader Studies ~ Vojtěch Kubelka (Czech Republic)



Vojtěch
Kubelka

Vojtěch has been keen on shorebirds since 2007, when he renewed the Wader Study and Conservation Group (SVOB) in the Czech Republic. Then he became a member of IWSG in 2009 and a member of ExCo in 2014. Since 2018 he is the editor of [International Wader Studies](#), the IWSG's series of 'special publications'. He is interested in the evolutionary ecology of shorebirds, field research, comparative analyses, science popularization and nature conservation. He defended his PhD: *Significance of predation for breeding ecology and conservation in shorebirds* at Charles University in Prague. Currently he is the Scientific Coordinator of [ELVONAL SHOREBIRD SCIENCE](#), international project investigating sex role evolution in shorebirds.


Triin Kaasiku (Estonia)



Triin Kaasiku

Triin joined the ExCo in 2015 and was Conference Coordinator until 2021. She is a PhD student in Biology at the University of Tartu, Estonia. Her main interests are habitat requirements of meadowbirds, meadow management and seminatural habitats.

Projects Coordinator ~ Jannik Hansen (Denmark)



We use cookies to ensure that we give you the best experience on our website. If you continue to use this site we will assume that you are happy with it.

[Ok](#)

Jannik Hansen

Jannik joined the ExCo in 2007. In 1998 he started his first wader work; a master's thesis on the breeding strategy of the Purple Sandpiper in Svalbard. Next he worked as a fieldworker on a Lapwing breeding biology study in Sweden. Currently he is employed at the Institute of Bioscience, University of Aarhus in Denmark, working with ecological monitoring (incl. waders) at Zackenberg in Northeast Greenland. He took over the role of Projects Coordinator in autumn 2014.

IWSG-Wetlands International Liaison Officer ~ David Stroud (UK)

Colour-mark Coordinator (Scheme issuing) ~ Jim Wilson (Norway)



Jim Wilson

Jim's interest in waders was awakened by the Merseyside Ringing Group in 1965-1968 when he and his mates began marking waders on the Dee Estuary. At the same time he became a member of the Wash Wader Ringing Group and in 1972 a member of the Wader Study Group. In the 1970s he was involved in the Iceland and Mauritanian expeditions. He took his Masters on the breeding ecology of waders on the Hebrides in 1976. Jim worked on and off with waders for the next twenty years. In 1996 he moved to Australia and he worked full time on waders and wetlands there for five years. He was also chairman of the Australasian Wader Study Group from 1998 to 2001, and in that capacity he first came onto the ExCo. By profession Jim is a Civil Engineer and still works in the construction industry, and thus he is one of the last of the amateurs.

Colour-mark Coordinator (Sightings) ~ Ryan Burrell (UK)



Ryan Burrell

Though always a keen birder, Ryan's interest in waders is rather more recent in part due his supervision by Tamás Székely during his BSc degree. In 2014 and 2016, Ryan acted as a field technician on the James Bay Shorebird Project, assisting with research on stopover ecology using colour-marks and the MOTUS tracking network. He is currently employed as a GIS Research Assistant at the Game & Wildlife Conservation Trust, UK,

We use cookies to ensure that we give you the best experience on our website. If you continue to use this site we will assume that you are happy with it.

[Ok](#)

Patricia González (Argentina)



Patricia is the representative for South America in ExCo.

Birgita Hansen (Australia)



Birgita Hansen

Birgita is the Treasurer of the Australasian Wader Studies Group, based in Australia. She is also a long-term member of the Victorian Wader Study Group and has extensive experience in wader studies including capture and monitoring. She recently led a team of researchers and wader experts in Australia to revise the East Asian-Australasian Flyway Population Estimates for 37 wader species listed under the Australian Government Environment Protection and Biodiversity Conservation Act. She is currently running a research program on the ecology and migration of Latham's Snipe, and collaborating with the Wild Bird Society of Japan to understand and document changes in population size and distribution. She is currently working as a Research Fellow in the Centre for eResearch and Digital Innovation at Federation University in Ballarat, Victoria.

Gwenaël Quintenne (France)



Gwenaël Quintenne

Gwenaël joined ExCo in 2017. She is a general ExCo member and also Notes & News editor. In daily life **Gwenaël is bird database program manager at LPO/BirdLife France.**

We use cookies to ensure that we give you the best experience on our website. If you continue to use this site we will assume that you are happy with it.

[Ok](#)

International Wader Study Group which brings together researchers and bird conservation organizations from all continents working on shorebird conservation research projects. After successive fixed-term contracts at the universities of La Rochelle and Nantes for studies on shorebirds, I now work at the Ligue pour la Protection des Oiseaux (LPO), BirdLife France, as programme manager on bird databases at the Knowledge Service. From bird survey manager to data analyst, I work on various subjects: Rare and Endangered Breeding Bird Survey in France, assessment and reporting under Article 12 of the Birds Directive, assessment of overwintering waterbird population trends in France from Wetlands International census, etc. Through these programs and the IWSG, I continue to maintain my interest on Shorebirds sciences and conservation.

I joined the ExCo in 2017 as general ExCo member and also Notes & News editor. I welcome any news about shorebirds and their habitats that you wish to share with the readers of the Wader Study and IWSG members.

Eveling Tavera (Peru/Canada)

Eveling joined ExCo in September 2018. Eveling is the Chair of the Western Hemisphere Shorebird Group (WHSB). She is currently based at Simon Fraser University in Canada and at Centro de Ornitología y Biodiversidad (CORBIDI) in Peru.

- – [About IWSG](#)
 - – [What we do](#)
 - – [About Waders](#)
 - – [Associated Links](#)
- – [Publications](#)
 - – [Wader Study](#)
 - – [The Bulletin](#)
 - – [International Wader Studies](#)
- – [Conservation](#)
 - – [The Kollumerpomp Statement](#)
 - – [The Cadiz Conclusions](#)
 - – [IWS 15](#)
- – [Membership](#)
 - – [Come Join Us!](#)
 - – [Log In](#)
 - – [My Account](#)
- – [Conference](#)
 - – [Germany 2021](#)
 - – [Virtual 2020](#)
 - – [UK 2019](#)
- – [Projects](#)
 - – [Sanderling Project](#)
 - – [Geolocators](#)
 - – [ABBCS](#)
- – [Colour-Marks Register](#)
 - – [Seen a marked bird](#)
 - – [Info for Ringers](#)
 - – [Colour-marks](#)
- – [Contact Us](#)
 - – [Membership Secretary](#)
 - – [Treasurer](#)

We use cookies to ensure that we give you the best experience on our website. If you continue to use this site we will assume that you are happy with it.

[Ok](#)